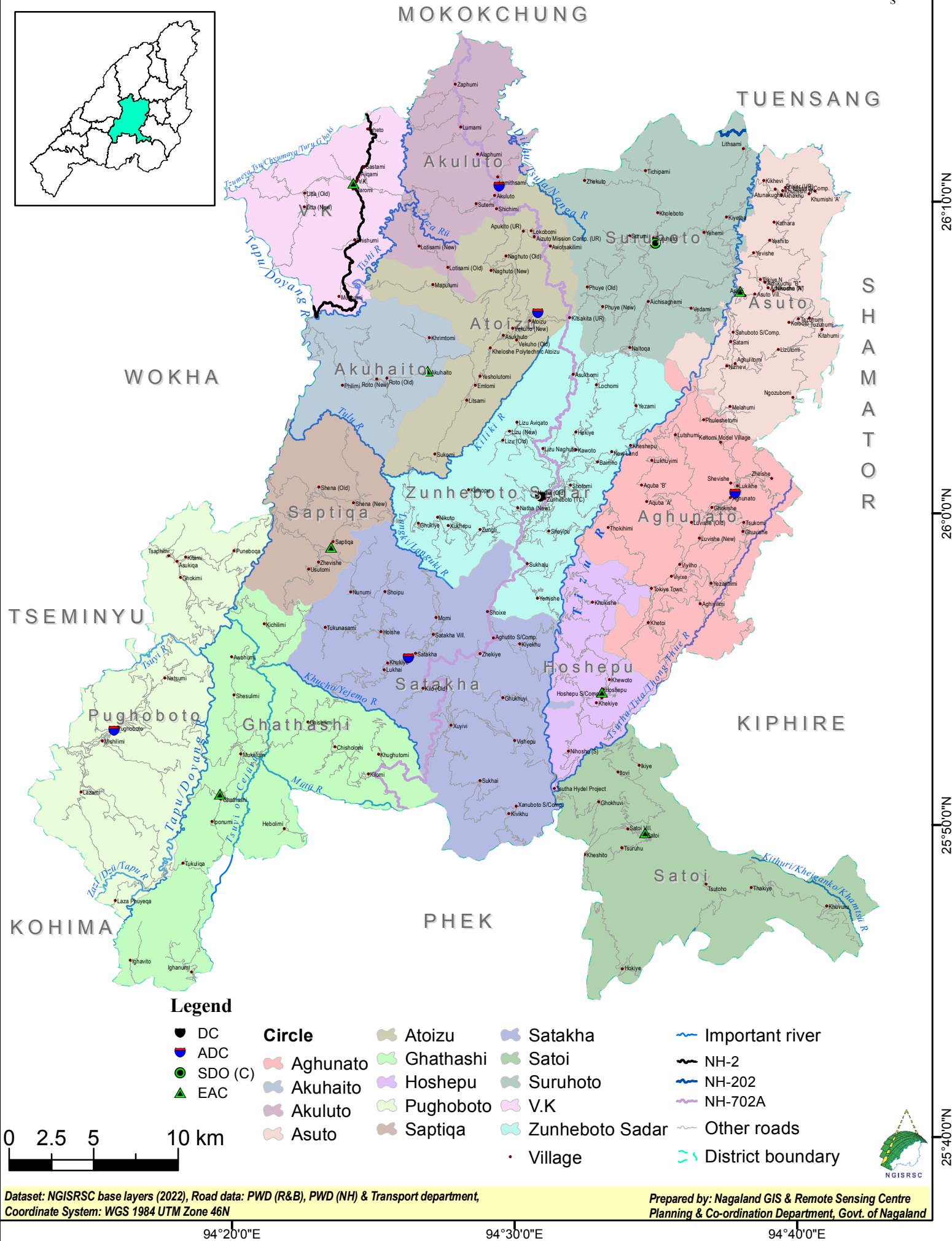
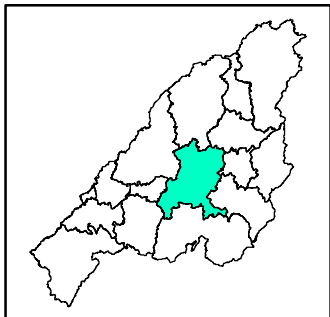


ADMINISTRATIVE CIRCLE MAP ZUNHEBOTO DISTRICT, NAGALAND



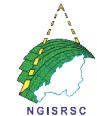
Legend

- DC
- ADC
- SDO (C)
- EAC
- Circle**
- Aghunato
- Akuhaito
- Akuluto
- Asuto
- Atoizu
- Ghathashi
- Hoshepu
- Pughoboto
- Saptiqa
- Satakha
- Satoi
- Surohuto
- V.K
- Zunheboto Sadar
- Village
- Important river
- NH-2
- NH-202
- NH-702A
- Other roads
- District boundary



Dataset: NGISRSC base layers (2022), Road data: PWD (R&B), PWD (NH) & Transport department,
Coordinate System: WGS 1984 UTM Zone 46N

Prepared by: Nagaland GIS & Remote Sensing Centre
Planning & Co-ordination Department, Govt. of Nagaland



94°20'0"E 94°30'0"E 94°40'0"E

26°10'0"N
26°0'0"N
25°50'0"N
25°40'0"N