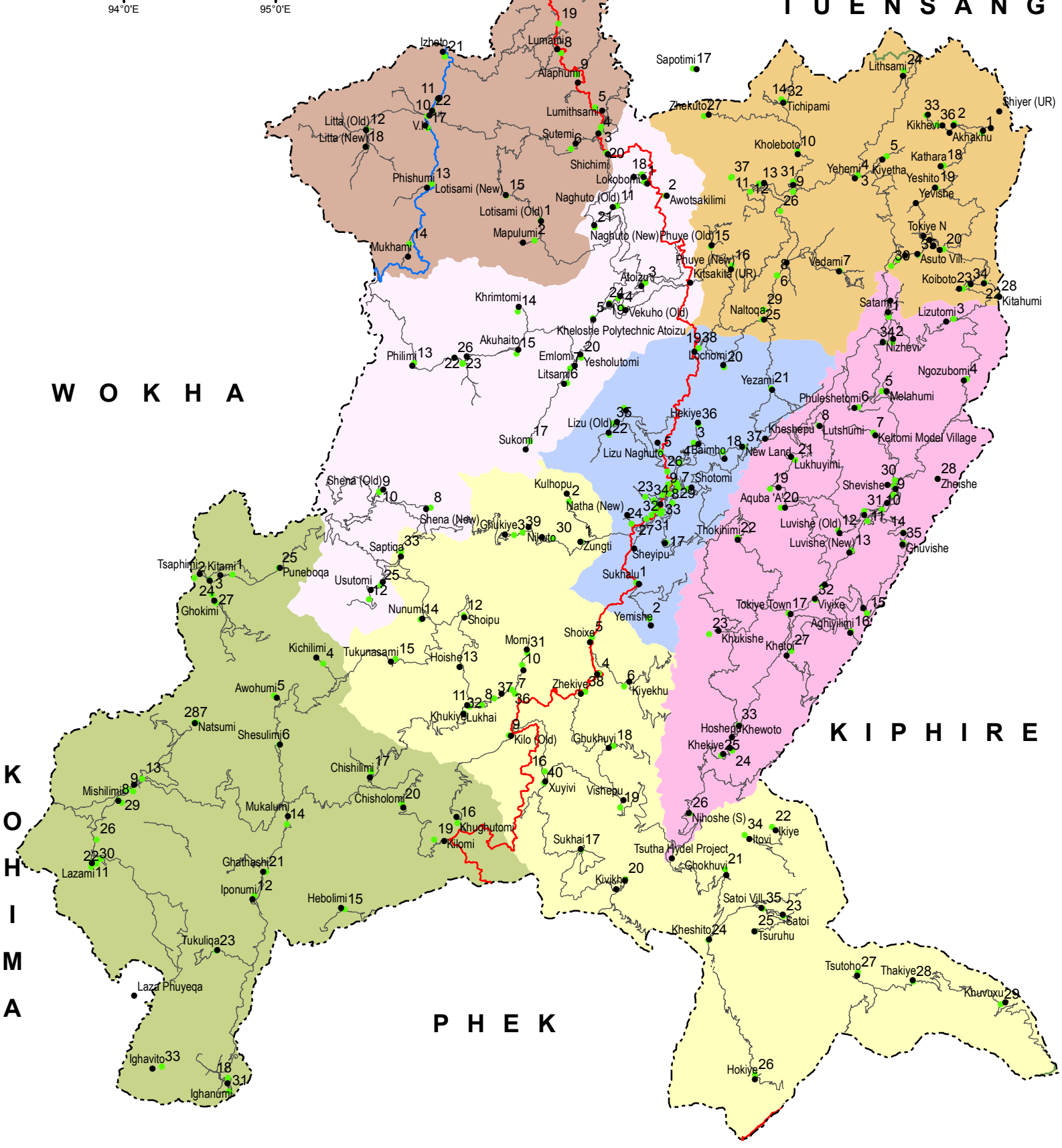


# ELECTION GIS


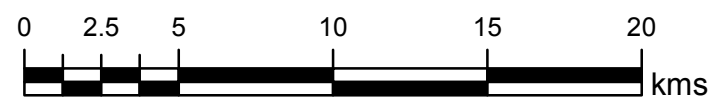
## ZUNHEBOTO DISTRICT

### NAGALAND



### Legend

- Village/ Town
- Polling Stations
- 13-Pughoboto A/C
- 31- Akuluto A/C
- 32-Atoizu A/C
- 33-Suruhuto A/C
- 34-Aghunato A/C
- 35-Zunheboto A/C
- 36-Satakha A/C
- District
- NH 2
- NH 202
- NH 702A
- Roads



PREPARED BY  
 Nagaland GIS and Remote Sensing Centre  
 Planning & Co-ordination Department  
 Government of Nagaland (2018)

"The boundaries of Nagaland as shown on this map are subject to revision as provided in the 1960 Delhi Agreement"