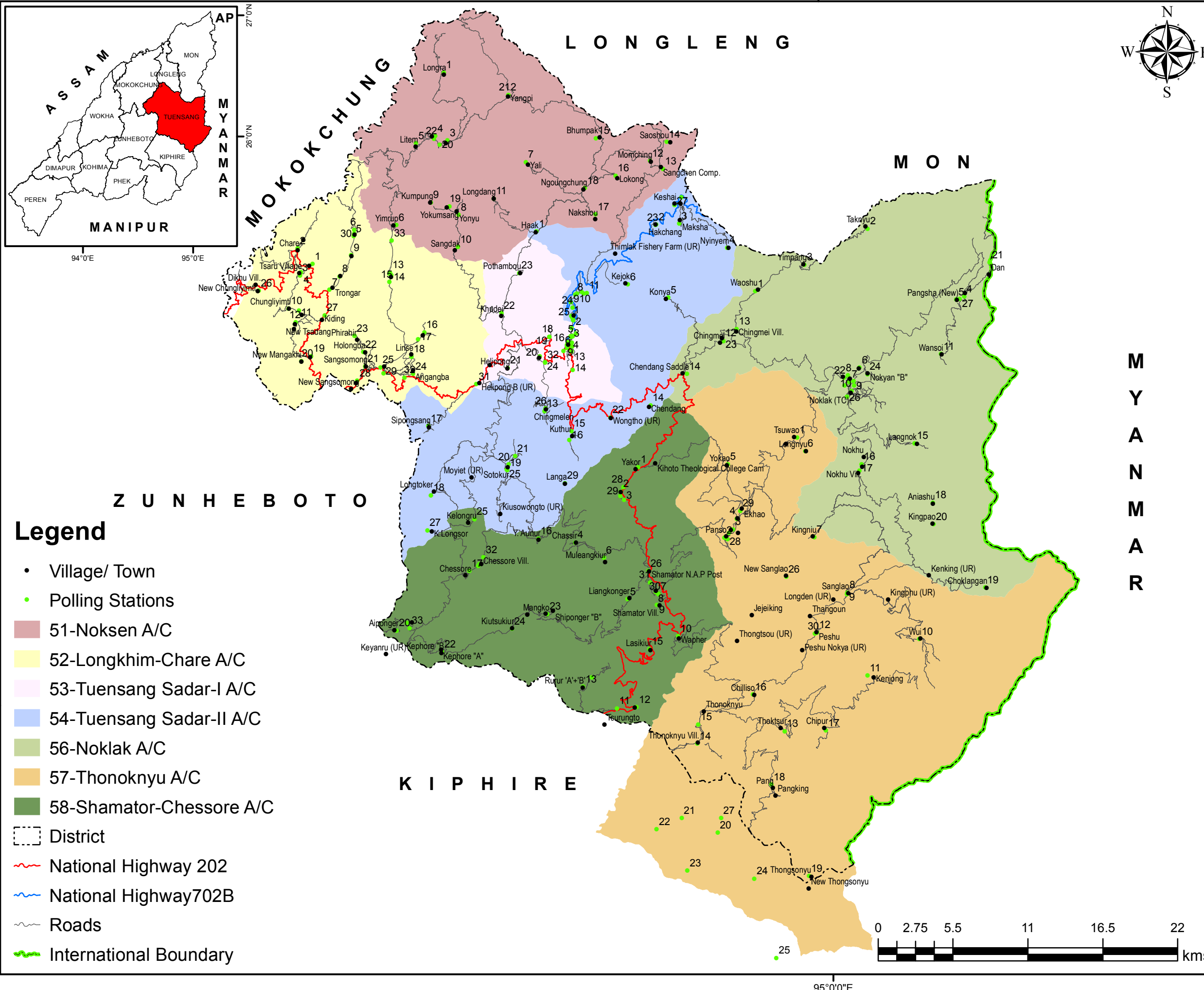
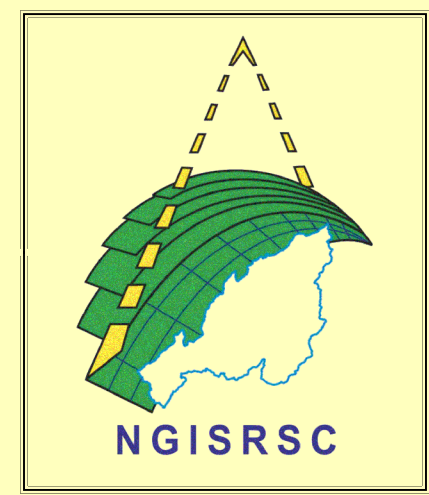
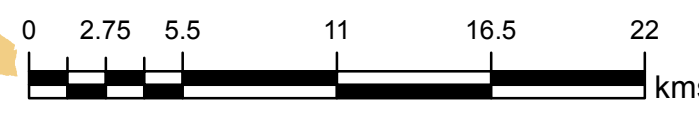


ELECTION GIS
TUENSANG DISTRICT
NAGALAND



Legend

- Village/ Town
- Polling Stations
- 51-Noksen A/C
- 52-Longkhim-Chare A/C
- 53-Tuensang Sadar-I A/C
- 54-Tuensang Sadar-II A/C
- 56-Noklak A/C
- 57-Thonoknyu A/C
- 58-Shamator-Chessore A/C
- District
- National Highway 202
- National Highway 702B
- Roads
- International Boundary



PREPARED BY
Nagaland GIS and Remote Sensing Centre
Planning & Co-ordination Department
Government of Nagaland (2018)

"The boundaries of Nagaland as shown on this map are subject to revision as provided in the 1960 Delhi Agreement"