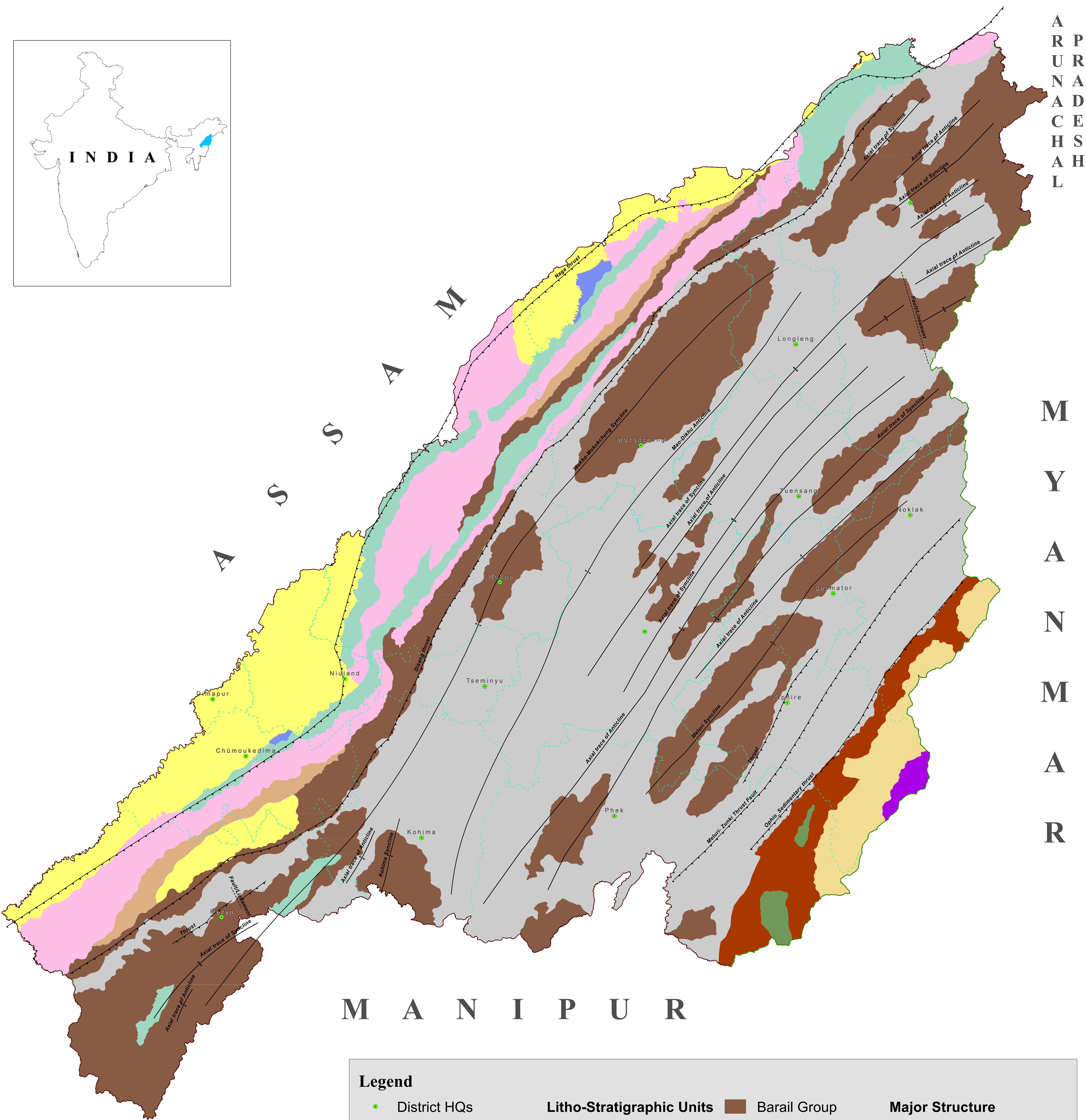



NAGALAND GEOLOGICAL MAP

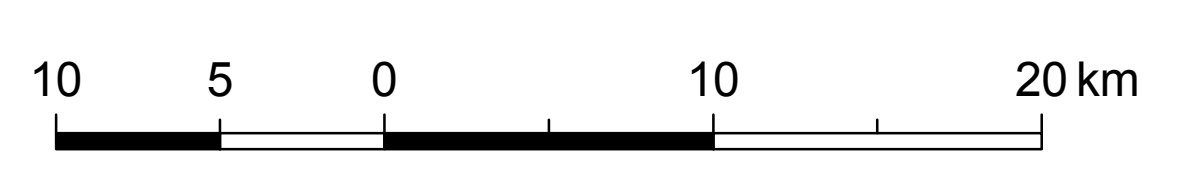


Legend						
	District HQs	Litho-Stratigraphic Units		Barail Group	Major Structure	
	District boundary		Quaternary Group			Thrust
	State Boundary		Dihing Group			Fault/Lineament
	International Boundary		Dupitila Group			Axial trace of Anticline
			Tipam Group			Axial trace of Syncline
			Surma Group			

Dataset: NGISRSC base layers (2022), Geological map (GSI,2011)
Coordinate System: WGS 1984 UTM Zone 46N

Prepared by: Nagaland GIS & Remote Sensing Centre
Planning & Co-ordination Department, Govt. of Nagaland

"This map is without prejudice to the claims of Nagaland for re-drawing the Assam-Nagaland boundary on the basis of historical and traditional factor"
"The boundaries of Nagaland as shown on this map are subject to revision as provided in the 1960 Delhi Agreement"



A
R
P
U
R
N
A
D
E
S
H
L

M
Y
A
N
M
A
R

M A N I P U R

A
S
S
A
M

93°30'0"E 94°00'0"E 94°30'0"E 95°00'0"E