


# NAGALAND LINEAMENT MAP



A  
R  
P  
U  
N  
A  
D  
E  
S  
H  
A  
L

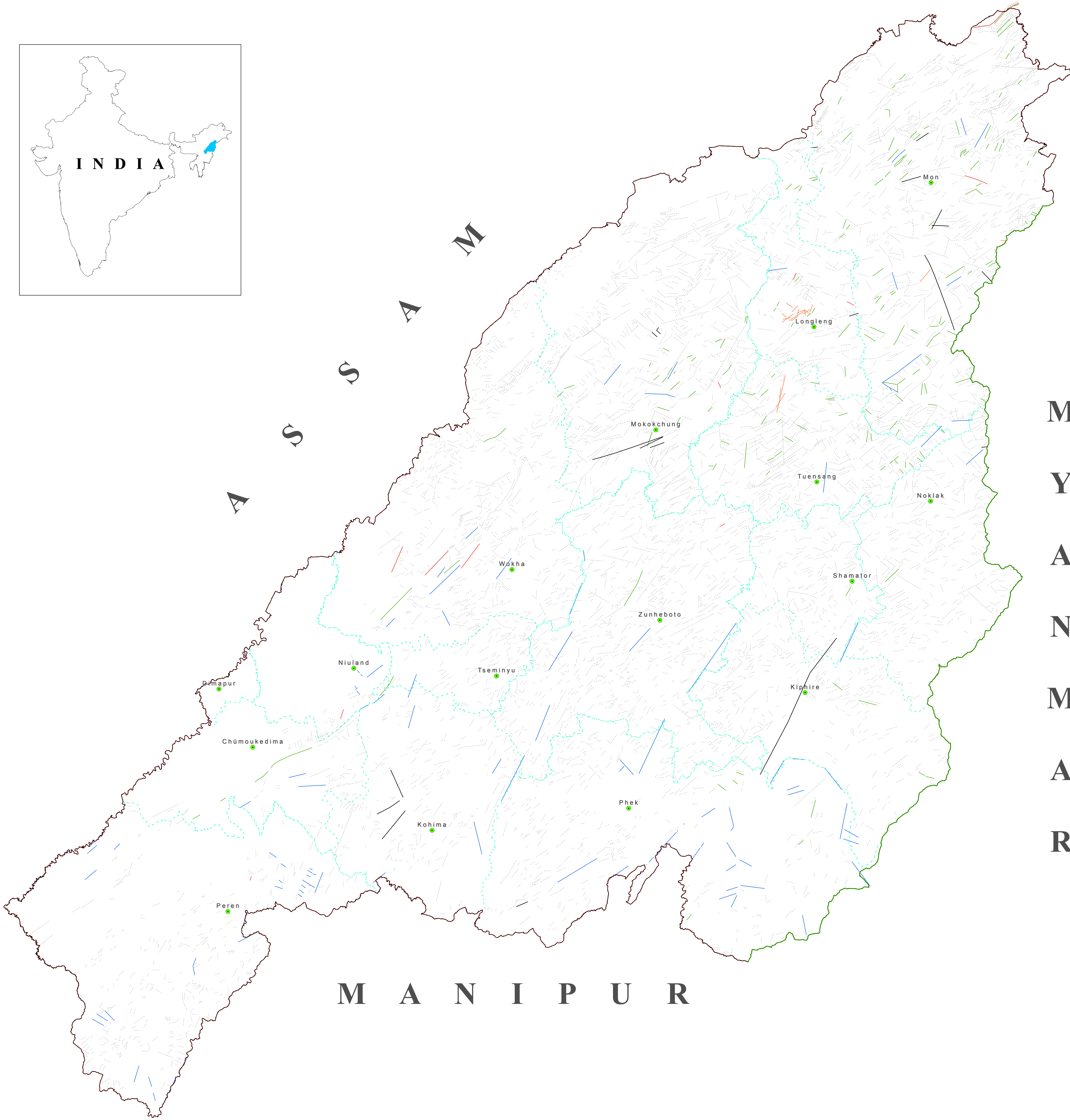


INDIA


A  
S  
S  
A  
M

M  
Y  
A  
N  
M  
A  
R

M A N I P U R



Legend		
<span style="color: green;">●</span> District HQs	<b>Level 1, Level 2</b>	<span style="color: blue;">—</span> Geomorphic Lineaments, Scarp parallel
<span style="border-bottom: 1px solid brown;">  </span> State Boundary	<span style="border-bottom: 1px dashed black;">  </span> Structural Lineaments, Fault	<span style="color: green;">—</span> Geomorphic Lineaments, Drainage parallel
<span style="border-bottom: 1px dashed green;">  </span> International Boundary	<span style="border-bottom: 1px dashed grey;">  </span> Structural Lineaments, Joint/Fracture	<span style="color: red;">—</span> Geomorphic Lineaments, Ridge parallel
<span style="border-bottom: 1px dotted cyan;">  </span> District boundary	<span style="border-bottom: 1px dashed orange;">  </span> Structural Lineaments, Shear zone	<span style="color: blue;">—</span> Geomorphic Lineaments, Break-in slope



Dataset: NGISRSC base layers (2022), LISS-III-2006, National Geomorphology & Lineament Mapping-1:50K  
 Coordinate System: WGS 1984 UTM Zone 46N

Prepared by: Nagaland GIS & Remote Sensing Centre  
 Planning & Co-ordination Department, Govt. of Nagaland

"This map is without prejudice to the claims of Nagaland for re-drawing the Assam-Nagaland boundary on the basis of historical and traditional factor"  
"The boundaries of Nagaland as shown on this map are subject to revision as provided in the 1960 Delhi Agreement"



83°30'0"E      84°00'0"E      84°30'0"E      85°00'0"E