
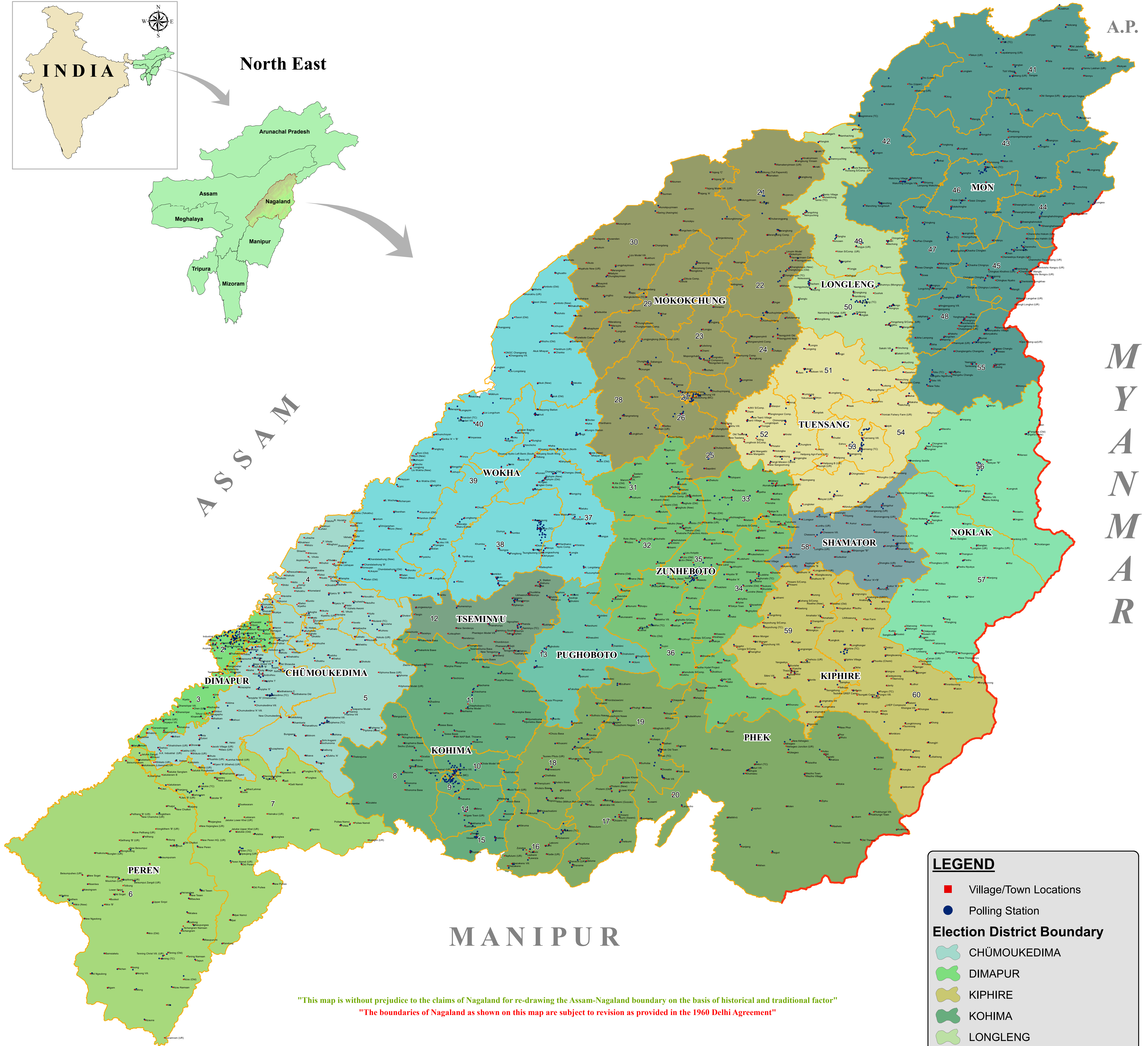
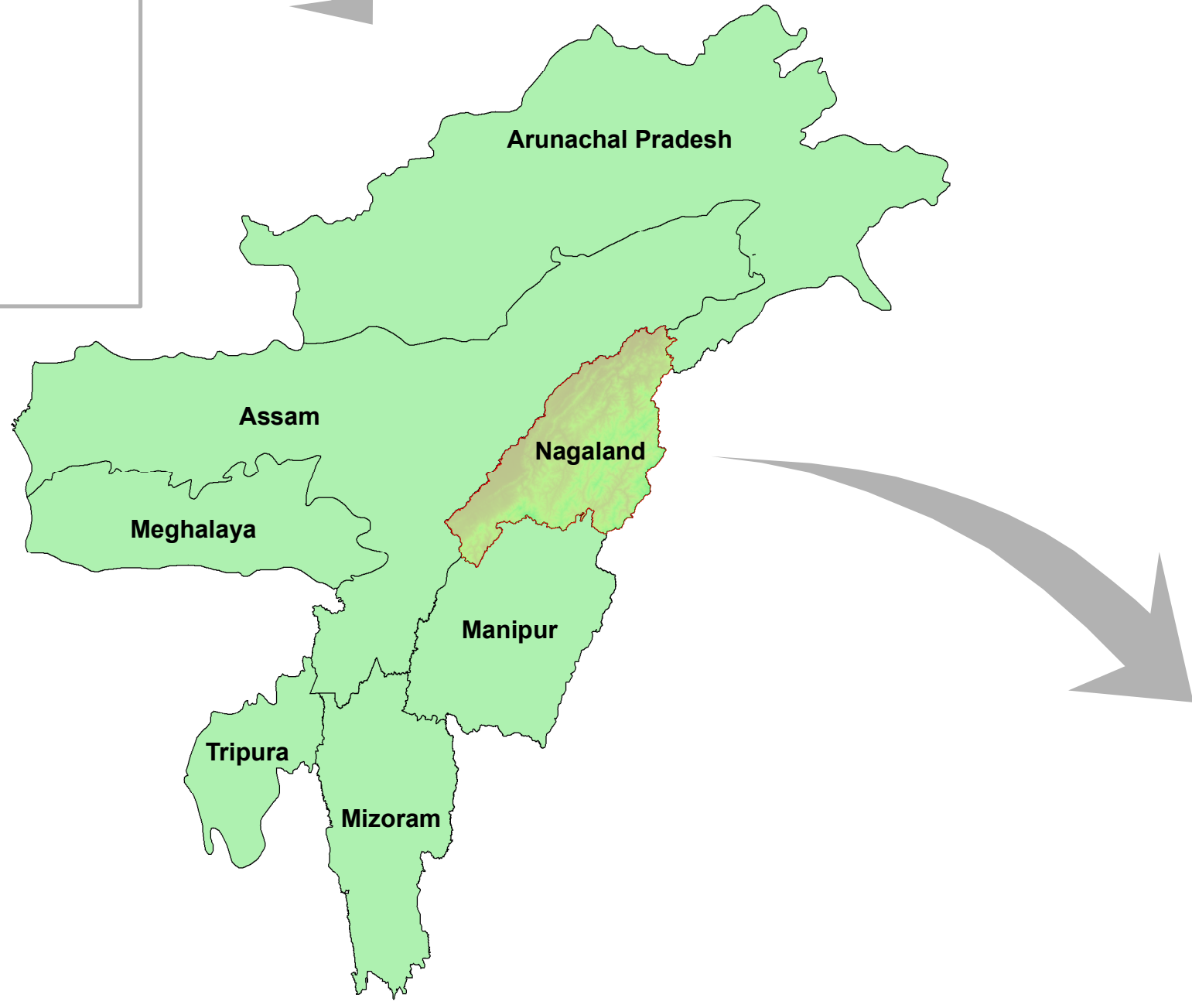


NAGALAND ELECTION MAP



North East



"This map is without prejudice to the claims of Nagaland for re-drawing the Assam-Nagaland boundary on the basis of historical and traditional factor"
 "The boundaries of Nagaland as shown on this map are subject to revision as provided in the 1960 Delhi Agreement"

Nagaland Assembly Constituencies

1 - Dimapur-I AC	11 - Northern Angami-II AC	21 - Tuli AC	31 - Akuluto AC	41 - Tizit AC	51 - Noksen AC
2 - Dimapur-II AC	12 - Tseminyu AC	22 - Arkakong AC	32 - Atoizu AC	42 - Wakching AC	52 - Longkhim-Chare AC
3 - Dimapur-III AC	13 - Pughoboto AC	23 - Impur AC	33 - Suruhuto AC	43 - Tapi AC	53 - Tuensang Sadar-I AC
4 - Ghaspani AC	14 - Southern Angami-I AC	24 - Angetyongpang AC	34 - Aghunato AC	44 - Phomching AC	54 - Tuensang Sadar-II AC
5 - Ghaspani AC	15 - Southern Angami-II AC	25 - Monguya AC	35 - Zunheboto AC	45 - Tehok AC	55 - Tobu AC
6 - Tenning AC	16 - Pfitsero AC	26 - Aonglenden AC	36 - Satakha AC	46 - Mon Town AC	56 - Noklak AC
7 - Peren AC	17 - Chizami AC	27 - Mokokchung Town AC	37 - Tyui AC	47 - Aboi AC	57 - Thonoknyu AC
8 - Western Angami AC	18 - Chazouba AC	28 - Koridang AC	38 - Wokha AC	48 - Moka AC	58 - Shamator-Chessore AC
9 - Kohima Town AC	19 - Phek AC	29 - Jangpetkong AC	39 - Sanis AC	49 - Tamlu AC	59 - Seyochung-Sitimi AC
10 - Northern Angami-I AC	20 - Meluri AC	30 - Alongtaki AC	40 - Bhandari AC	50 - Longleng AC	60 - Pungro-Kiphire AC

LEGEND

- Village/Town Locations
- Polling Station
- Election District Boundary**
- CHÜMOUKEDIMA
- DIMAPUR
- KIPHIRE
- KOHIMA
- LONGLENG
- MOKOKCHUNG
- MON
- NOKLAK
- PEREN
- PHEK
- PUGHOBOTO
- SHAMATOR
- TSEMINYU
- TUENSANG
- WOKHA
- ZUNHEBOTO
- Assembly Constituency Boundary
- International Border

