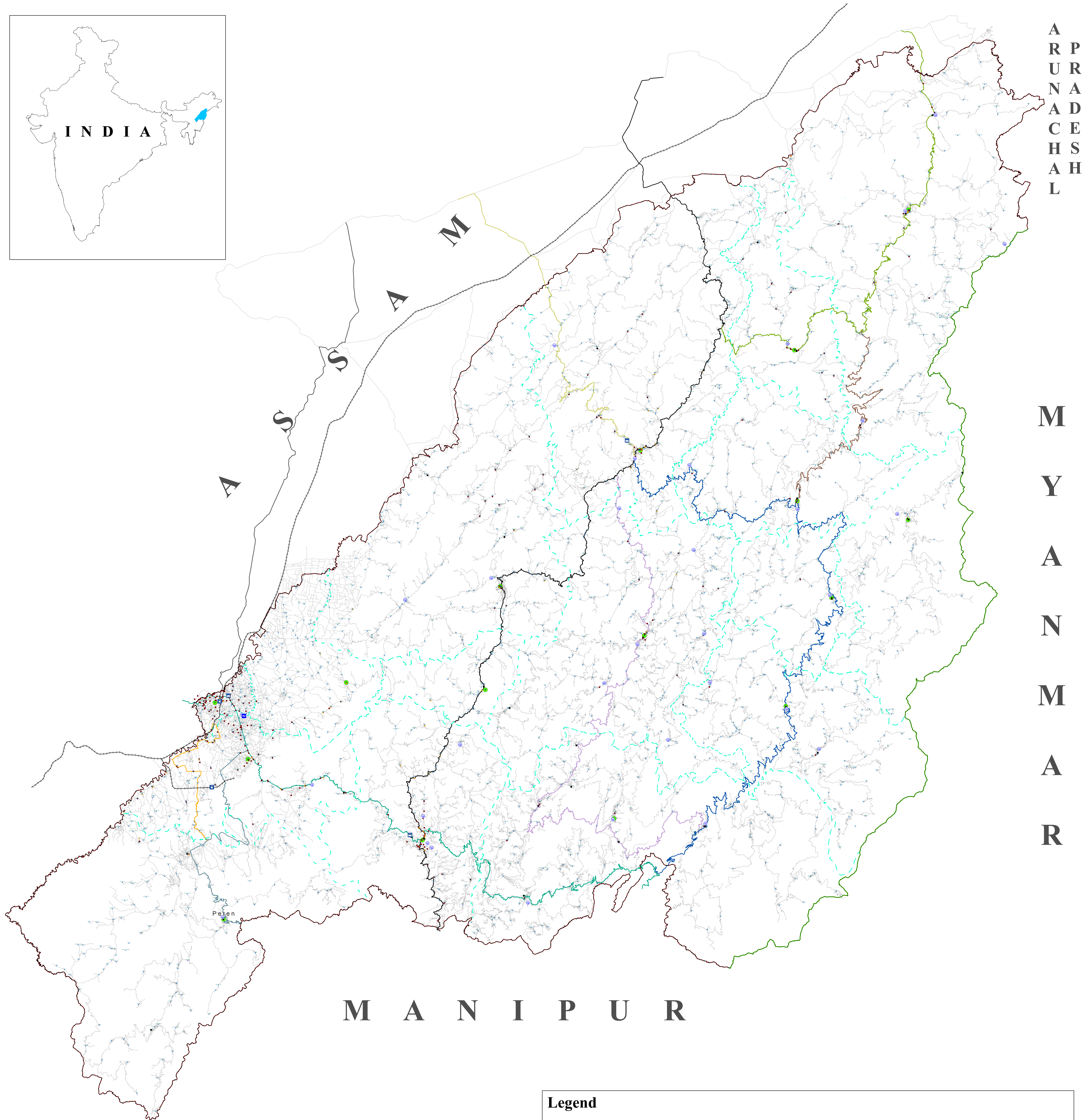

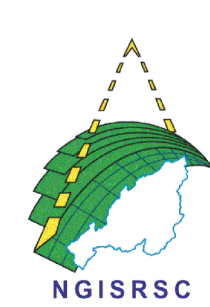


NAGALAND

TRANSPORTATION NETWORK MAP



Legend				
■ Airport	• NST	~ NH-2	~ NH-329A	• Village
• Helipad	• Night bus	~ NH-29	~ NH-702	• District HQs
■ Railhead	• Private bus	~ NH-129	~ NH-702A	~ District boundary
■ ISBT	• Taxi	~ NH-129A	~ NH-702B	~ State Boundary
• ISTT	~ Railway	~ NH-202	~ NH-702D	~ International Boundary
			~ Other roads	



Dataset: NGISRSC base layers (2022),
Road data: PWD (R&B), PWD (NH) & Transport department,
Coordinate System: WGS 1984 UTM Zone 46N

Prepared by: Nagaland GIS & Remote Sensing Centre
Planning & Co-ordination Department, Govt. of Nagaland

"This map is without prejudice to the claims of Nagaland for re-drawing the Assam-Nagaland boundary on the basis of historical and traditional factor"
"The boundaries of Nagaland as shown on this map are subject to revision as provided in the 1960 Delhi Agreement"



93°30'0"E 94°00'0"E 94°30'0"E 95°00'0"E