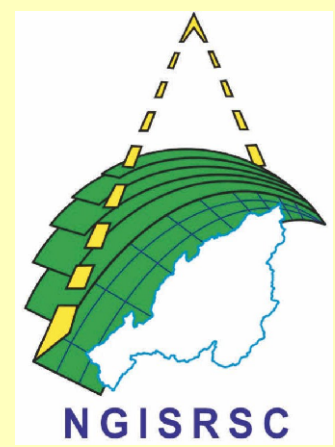


26°00"N  
25°50'0"N  
25°40'0"N  
25°30'0"N  
25°20'0"N

# ADMINISTRATIVE BLOCKS PHEK DISTRICT NAGALAND



PREPARED BY  
Nagaland GIS and Remote Sensing Centre  
Planning & Co-ordination Department  
Government of Nagaland

ZUNHEBOTO















KIPHIRE

KOHIMA

M A N I P U R

M Y A N M A R

### Legend

-  CHETHEBA
-  CHIZAMI
-  KIKRUMA
-  MELURI
-  PFUTSERO
-  PHEK SADAR
-  SEKRUZU
-  WEZHIHO
-  Village
-  NH
-  Roads
-  District boundary
-  State boundary
-  International boundary



94°10'0"E      94°20'0"E      94°30'0"E      94°40'0"E      94°50'0"E

"The boundaries of Nagaland as shown on this map are subject to revision as provided in the 1960 Delhi Agreement"