
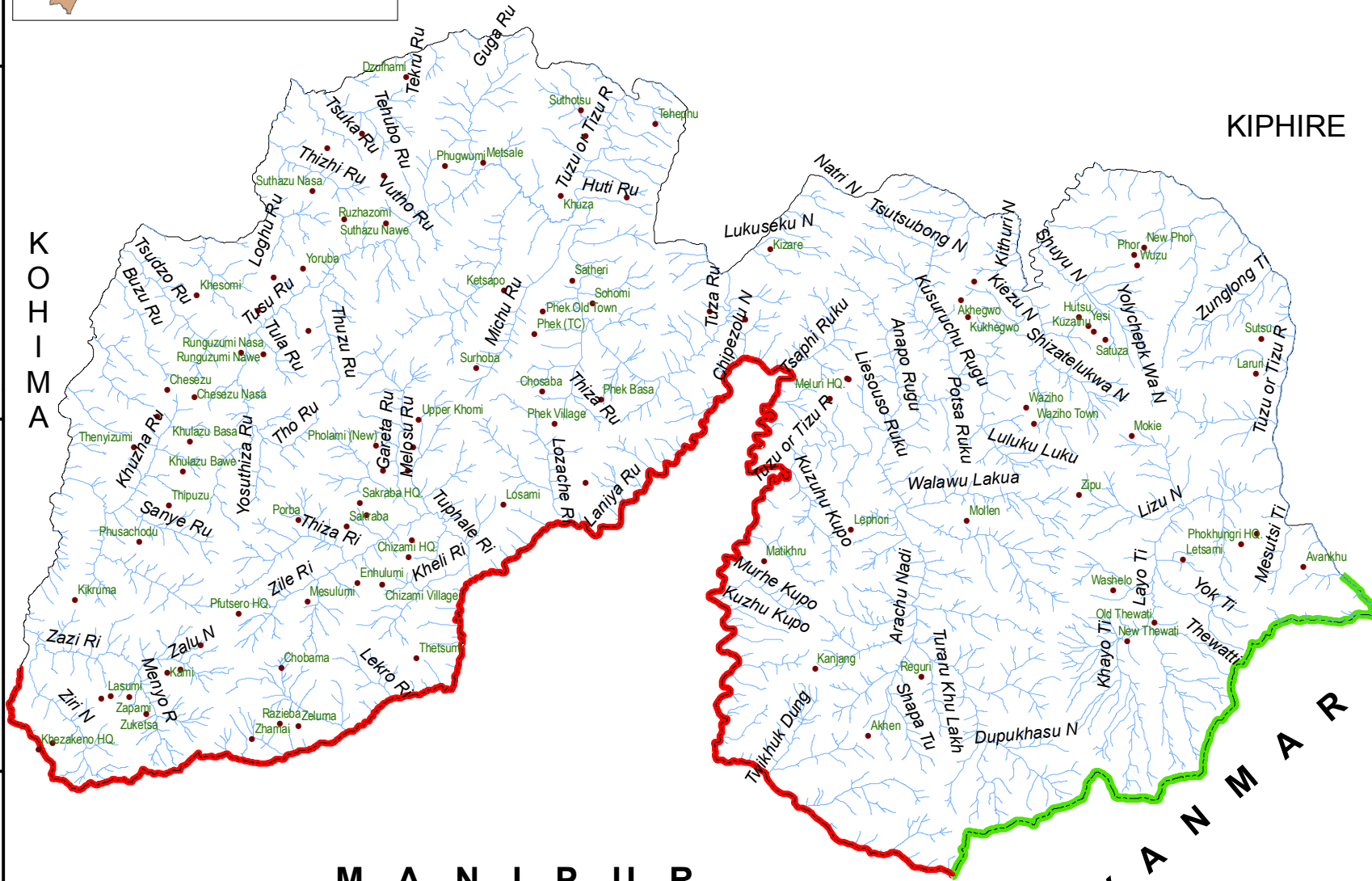
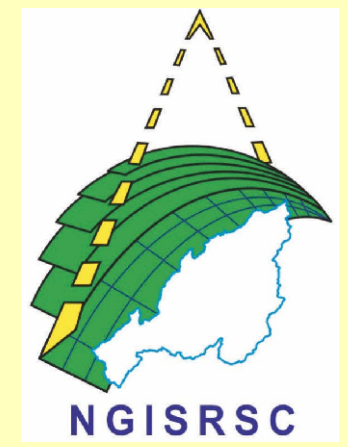


ZUNHEBOTO



26°00'N
25°50'N
25°40'N
25°30'N
25°20'N

DRAINAGE PHEK DISTRICT NAGALAND



KOHIMA

KIPHIRE

MANIPUR

MYANMAR

- Legend**
- Village
 - ~ Drainage
 - ⬭ District boundary
 - ⬭ State boundary
 - ⬭ International boundary



94°20'0"E 94°30'0"E 94°40'0"E 94°50'0"E

PREPARED BY
Nagaland GIS and Remote Sensing Centre
Planning & Co-ordination Department
Government of Nagaland

"The boundaries of Nagaland as shown on this map are subject to revision as provided in the 1960 Delhi Agreement"