


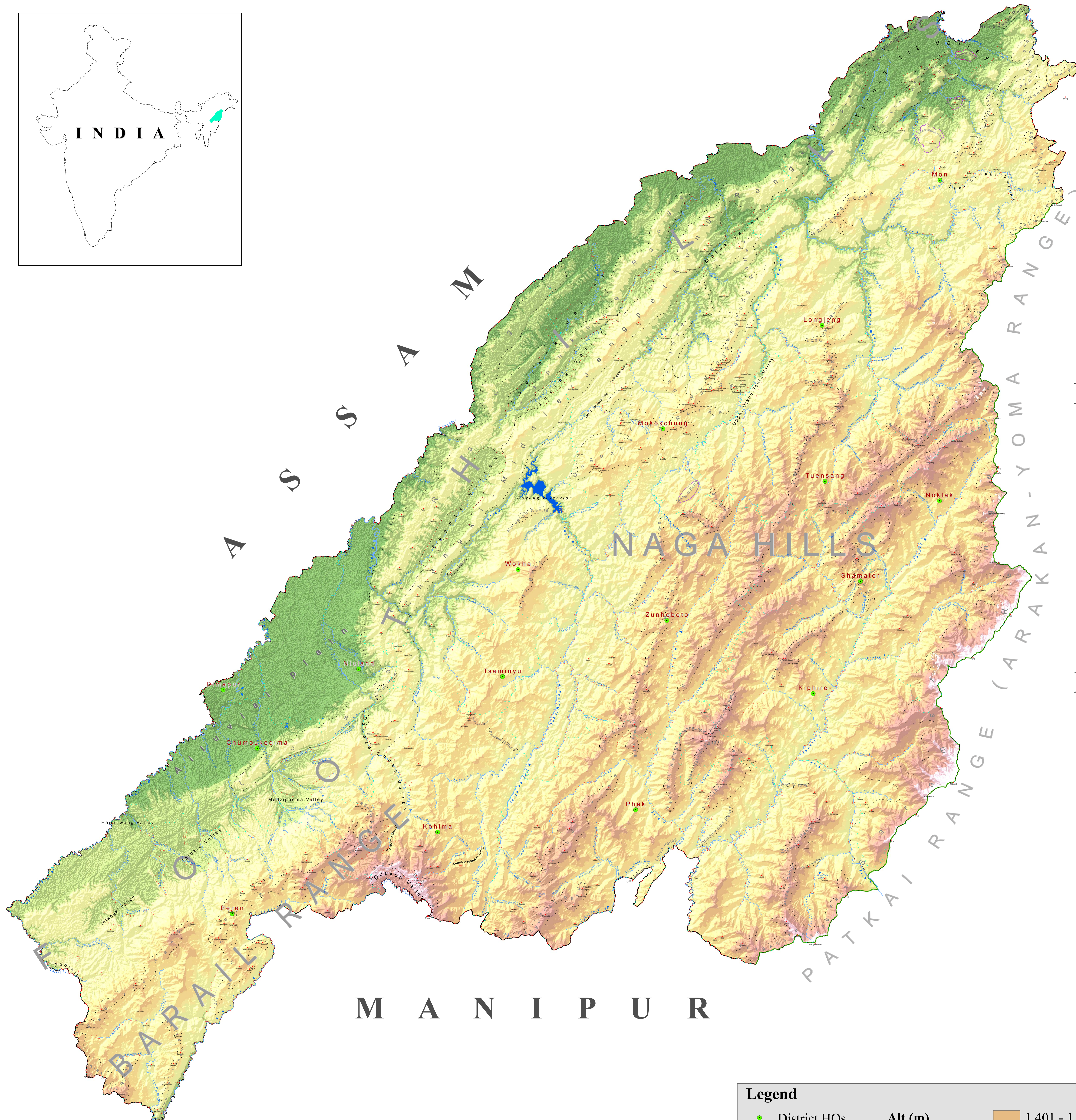
NAGALAND PHYSICAL MAP



ARUNACHAL

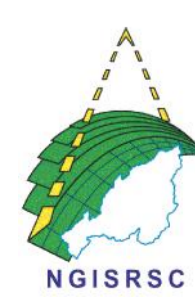
ASSAM
MIZORAM
TRIPURA
WEST BENGAL

MANIPUR



Legend

● District HQs	Alt (m)	1,401 - 1,800
● Important Peaks	96 - 200	1,801 - 2,200
○ Valleys	201 - 400	2,201 - 2,600
○ Major Ranges	401 - 800	2,61 - 3,000
○ Hills	801 - 1,000	3,001 - 3,827
○ District boundary	1,001 - 1,400	



Dataset: NGISRSC geospatial base layers (2022), Village Resource Mapping, SRTM (DEM).
Coordinate System: WGS 1984 UTM Zone 46N

Prepared by: Nagaland GIS & Remote Sensing Centre
Planning & Co-ordination Department, Govt. of Nagaland

"This map is without prejudice to the claims of Nagaland for re-drawing the Assam-Nagaland boundary on the basis of historical and traditional factor"
"The boundaries of Nagaland as shown on this map are subject to revision as provided in the 1960 Delhi Agreement"