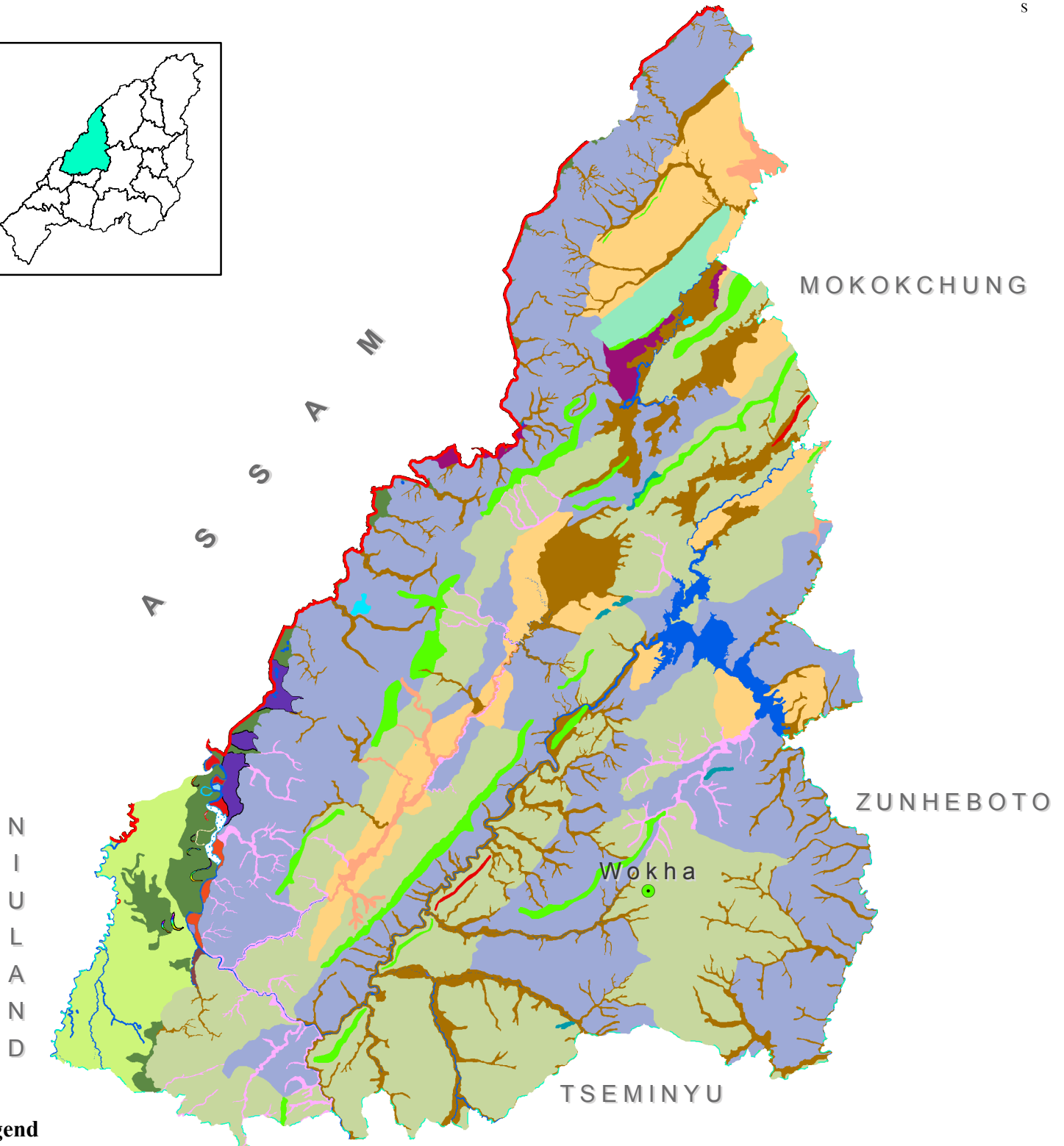
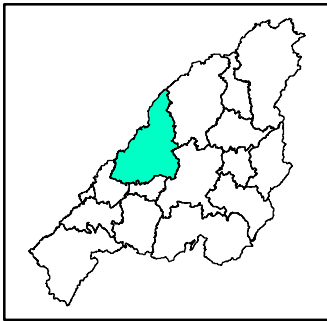


# GEOMORPHOLOGY MAP WOKHA DISTRICT, NAGALAND

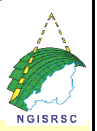


26°20'0"N

26°0'0"N

## Legend

- District HQs
- State boundary
- District boundary
- Level2, Level3**
- DenOri - Pediment-Pediplain Complex, Pediment
- DenOri - Pediment-Pediplain Complex, Same as Level2
- DenOri - Piedmont Slope, Same as Level2
- FluOri - Older Alluvial Plain, Oxbow Lake
- FluOri - Older Alluvial Plain, Abandoned Channel
- FluOri - Older Alluvial Plain, Meander Scar
- FluOri - Active Flood Plain, Braid Bar
- FluOri - Active Flood Plain, Channel Island
- FluOri - Active Flood Plain, Oxbow Lake
- FluOri - Active Flood Plain, Point Bar
- FluOri - Active Flood Plain, Same as Level2
- FluOri - Older Alluvial Plain, Meander Scar
- FluOri - Older Alluvial Plain, Same as Level2
- FluOri - Younger Alluvial Plain, Same as Level2
- FluOri - Younger Alluvial Plain, Terrace
- StrOri - Highly Dissected Hills and Valleys, Ridge
- StrOri - Highly Dissected Hills and Valleys, Same as Level2
- StrOri - Highly Dissected Hills and Valleys, Scarp
- StrOri - Highly Dissected Hills and Valleys, Valley
- StrOri - Low Dissected Hills and Valleys, Same as Level2
- StrOri - Low Dissected Hills and Valleys, Valley
- StrOri - Moderately Dissected Hills and Valleys, Hill
- StrOri - Moderately Dissected Hills and Valleys, Monocline
- StrOri - Moderately Dissected Hills and Valleys, Ridge
- StrOri - Moderately Dissected Hills and Valleys, Same as Level2
- StrOri - Moderately Dissected Hills and Valleys, Scarp
- StrOri - Moderately Dissected Hills and Valleys, Strike Ridge
- StrOri - Moderately Dissected Hills and Valleys, Valley
- WaterBodies - Others, Same as Level2
- WaterBodies - Pond, Same as Level2
- WaterBodies - River, Same as Level2



**Dataset: NGISRSC base layers (2022), LISS-III-2006**  
**National Geomorphology & Lineament Mapping-1:50K**  
**Coordinate System: WGS 1984 UTM Zone 46N**

**Prepared by: Nagaland GIS & Remote Sensing Centre**  
**Planning & Co-ordination Department, Govt. of Nagaland**

94°0'0"E

94°20'0"E

"The boundaries of Nagaland as shown on this map are subject to revision as provided in the 1960 Delhi Agreement"

"This map is without prejudice to the claims of Nagaland for re-drawing the Assam-Nagaland boundary on the basis of historical and traditional factor"