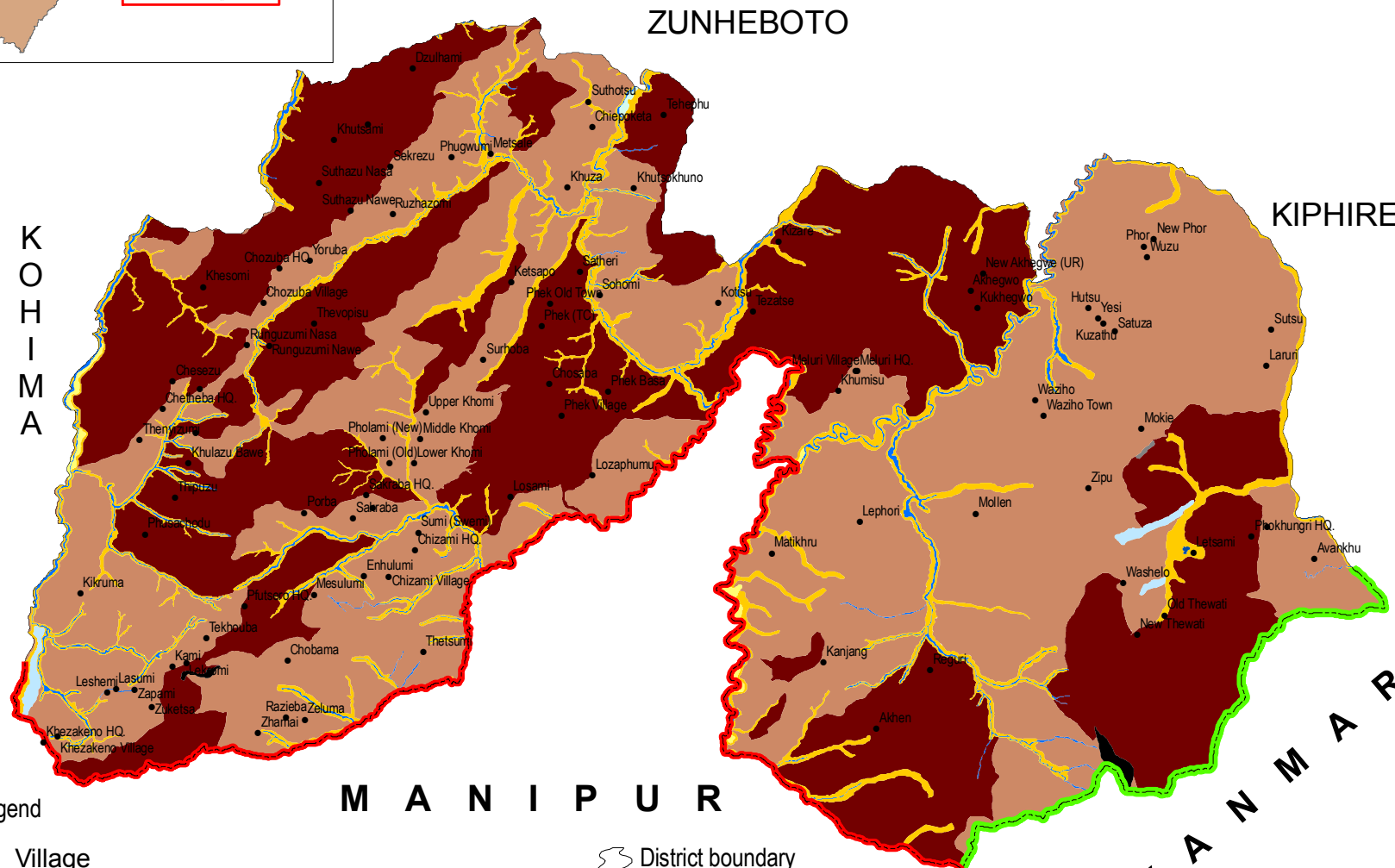
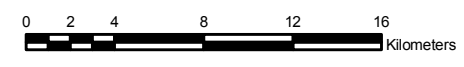


GEOMORPHOLOGY PHEK DISTRICT NAGALAND

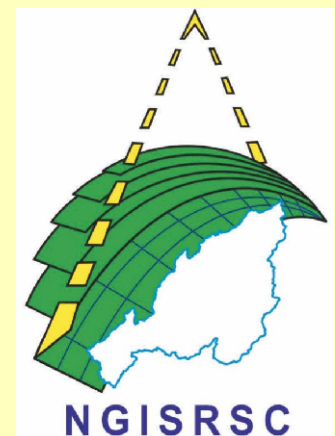


Legend

- Village
- FluOri - Younger Alluvial Plain, Terrace
- StrOri - Moderately Dissected Hills and Valleys
- StrOri - Moderately Dissected Hills and Valleys, Ridge
- StrOri - Moderately Dissected Hills and Valleys, Scarp
- StrOri - Moderately Dissected Hills and Valleys, Strath Terrace
- StrOri - Moderately Dissected Hills and Valleys, Valley
- StrOri - Highly Dissected Hills and Valleys
- StrOri - Highly Dissected Hills and Valleys, Scarp
- StrOri - Highly Dissected Hills and Valleys, Hill
- WaterBodies - Pond
- WaterBodies - River
- District boundary
- State boundary
- International boundary



(After NGISRSC)



PREPARED BY
Nagaland GIS and Remote Sensing Centre
Planning & Co-ordination Department
Government of Nagaland

94°10'0"E 94°20'0"E 94°30'0"E 94°40'0"E 94°50'0"E

26°00'0"N
25°50'0"N
25°40'0"N
25°30'0"N
25°20'0"N

"The boundaries of Nagaland as shown on this map are subject to revision as provided in the 1960 Delhi Agreement"