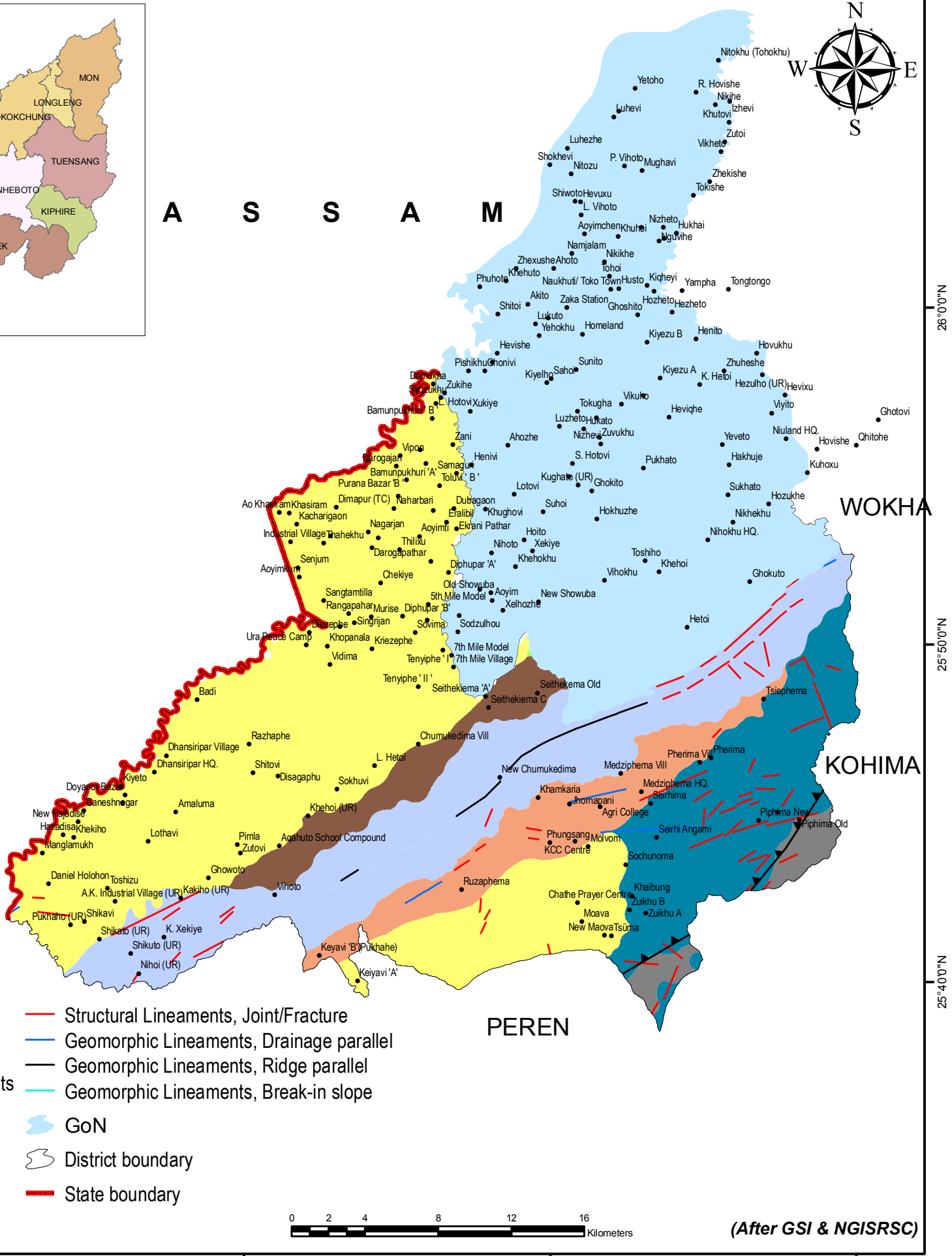
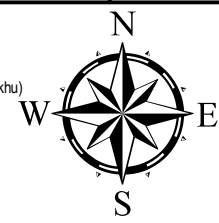


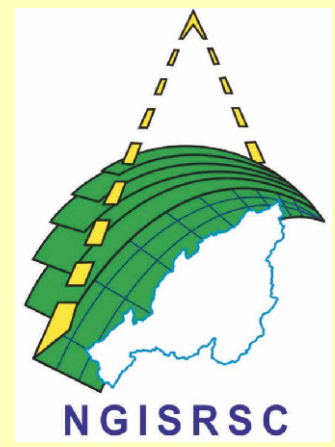


A S S A M



- Legend**
- Village
 - ▲ Disang thrust
 - Quaternary deposits
 - Dihing Group
 - Dupitila Group
 - Tipam Group
 - Surma Group
 - Barail Group
 - Disang Group
 - Structural Lineaments, Joint/Fracture
 - Geomorphic Lineaments, Drainage parallel
 - Geomorphic Lineaments, Ridge parallel
 - Geomorphic Lineaments, Break-in slope
 - GoN
 - District boundary
 - State boundary

GEOLOGY DIMAPUR DISTRICT NAGALAND



PREPARED BY
Nagaland GIS and Remote Sensing Centre
Planning & Co-ordination Department
Government of Nagaland

(After GSI & NGISRSC)

"The boundaries of Nagaland as shown on this map are subject to revision as provided in the 1960 Delhi Agreement"
"This map is without prejudice to the claims of Nagaland for re-drawing the Assam-Nagaland boundary on the basis of historical and traditional factor"