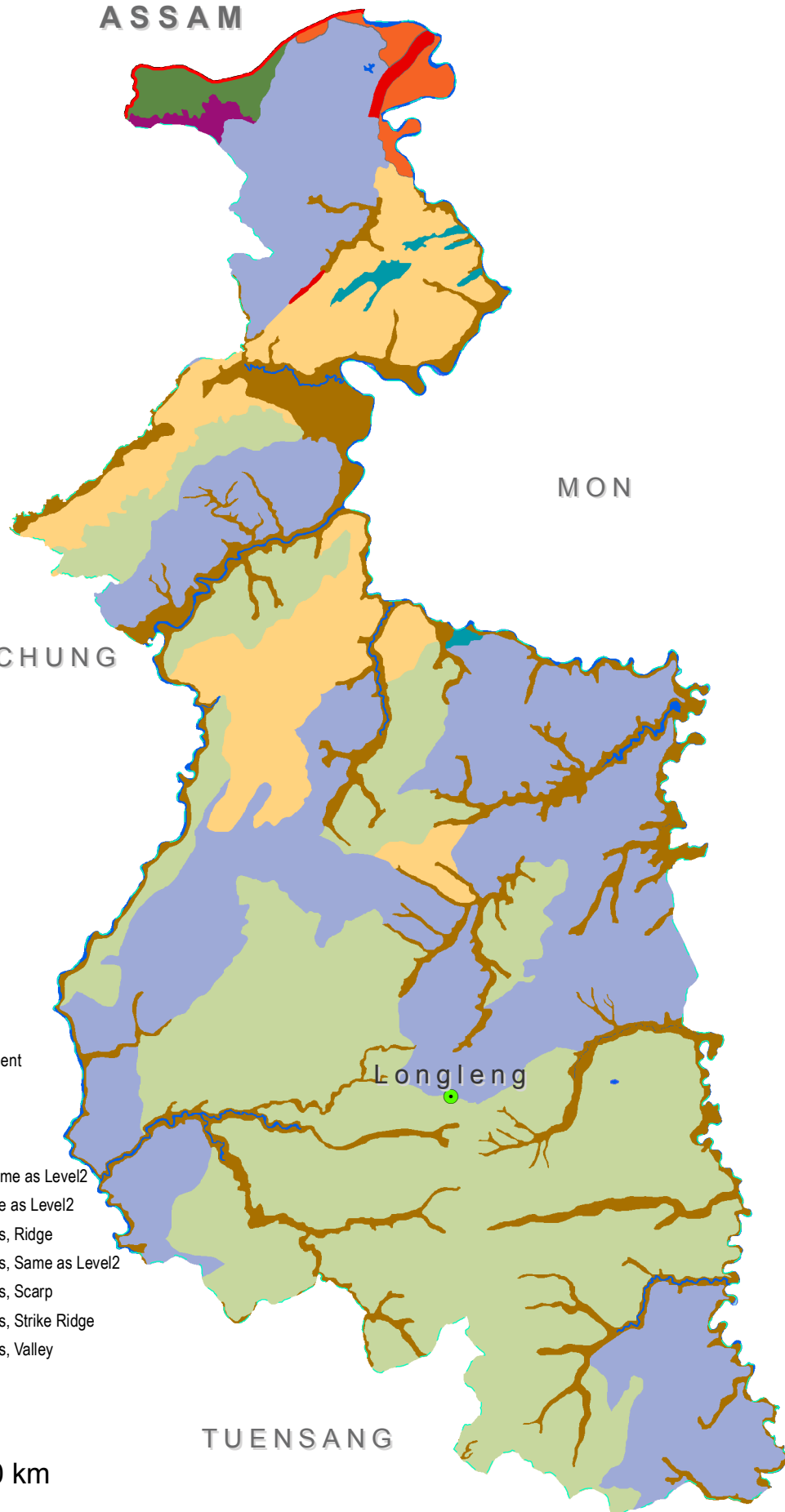
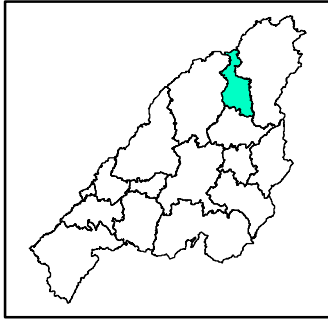


# GEOMORPHOLOGY MAP LONGLENG DISTRICT, NAGALAND

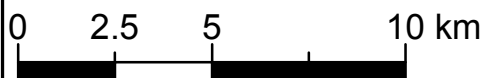


## Legend

- District HQs
- State boundary
- District boundary

### Level2, Level3

- DenOri - Pediment-Pediplain Complex, Pediment
- FluOri - Active Flood Plain, Channel Island
- FluOri - Older Alluvial Plain, Same as Level2
- FluOri - Older Alluvial Plain, Terrace
- StrOri - Highly Dissected Hills and Valleys, Same as Level2
- StrOri - Low Dissected Hills and Valleys, Same as Level2
- StrOri - Moderately Dissected Hills and Valleys, Ridge
- StrOri - Moderately Dissected Hills and Valleys, Same as Level2
- StrOri - Moderately Dissected Hills and Valleys, Scarp
- StrOri - Moderately Dissected Hills and Valleys, Strike Ridge
- StrOri - Moderately Dissected Hills and Valleys, Valley
- WaterBodies - Lake, Same as Level2
- WaterBodies - Pond, Same as Level2
- WaterBodies - River, Same as Level2



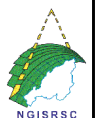
Dataset: NGISRSC base layers (2022), LISS-III-2006  
National Geomorphology & Lineament Mapping-1:50K  
Coordinate System: WGS 1984 UTM Zone 46N

Prepared by: Nagaland GIS & Remote Sensing Centre  
Planning & Co-ordination Department, Govt. of Nagaland

94°45'0"E

26°45'0"N

26°30'0"N



"The boundaries of Nagaland as shown on this map are subject to revision as provided in the 1960 Delhi Agreement"

"This map is without prejudice to the claims of Nagaland for re-drawing the Assam-Nagaland boundary on the basis of historical and traditional factor"