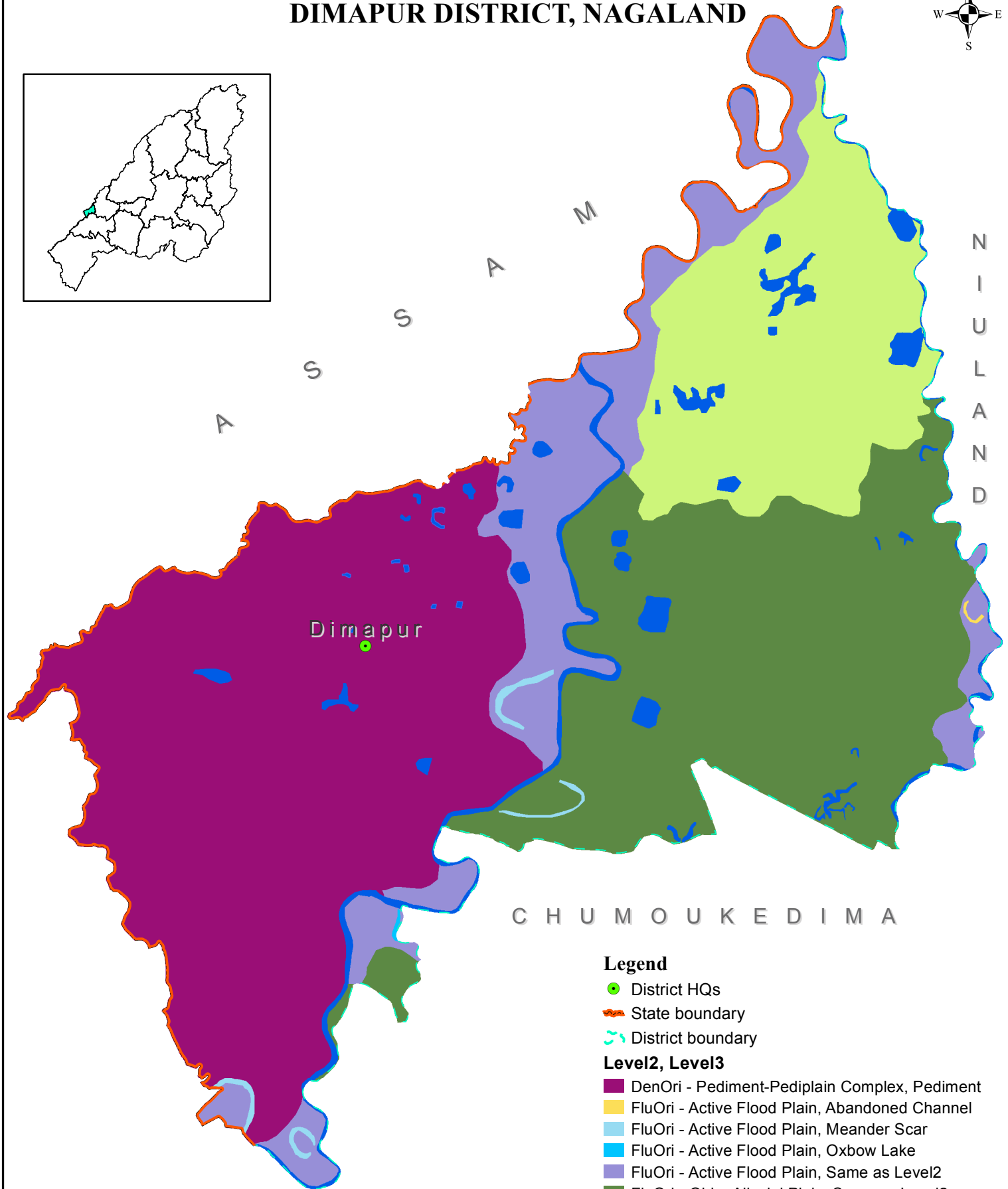
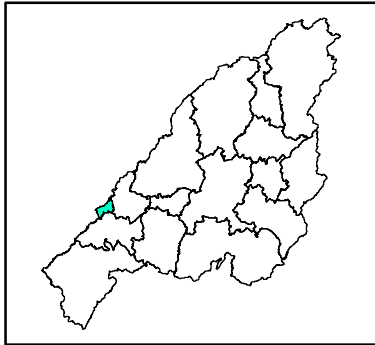


GEOMORPHOLOGY MAP DIMAPUR DISTRICT, NAGALAND

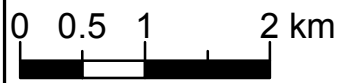


Legend

- District HQs
- State boundary
- District boundary

Level2, Level3

- DenOri - Pediment-Pediplain Complex, Pediment
- FluOri - Active Flood Plain, Abandoned Channel
- FluOri - Active Flood Plain, Meander Scar
- FluOri - Active Flood Plain, Oxbow Lake
- FluOri - Active Flood Plain, Same as Level2
- FluOri - Older Alluvial Plain, Same as Level2
- FluOri - Younger Alluvial Plain, Same as Level2
- WaterBodies - Lake, Same as Level2
- WaterBodies - Pond, Same as Level2
- WaterBodies - River, Same as Level2



Dataset: NGISRSC base layers (2022), LISS-III-2006
National Geomorphology & Lineament Mapping-1:50K
Coordinate System: WGS 1984 UTM Zone 46N

Prepared by: Nagaland GIS & Remote Sensing Centre
Planning & Co-ordination Department, Govt. of Nagaland

93°45'0"E

25°55'0"N

25°50'0"N

"The boundaries of Nagaland as shown on this map are subject to revision as provided in the 1960 Delhi Agreement"
"This map is without prejudice to the claims of Nagaland for re-drawing the Assam-Nagaland boundary on the basis of historical and traditional factor"

