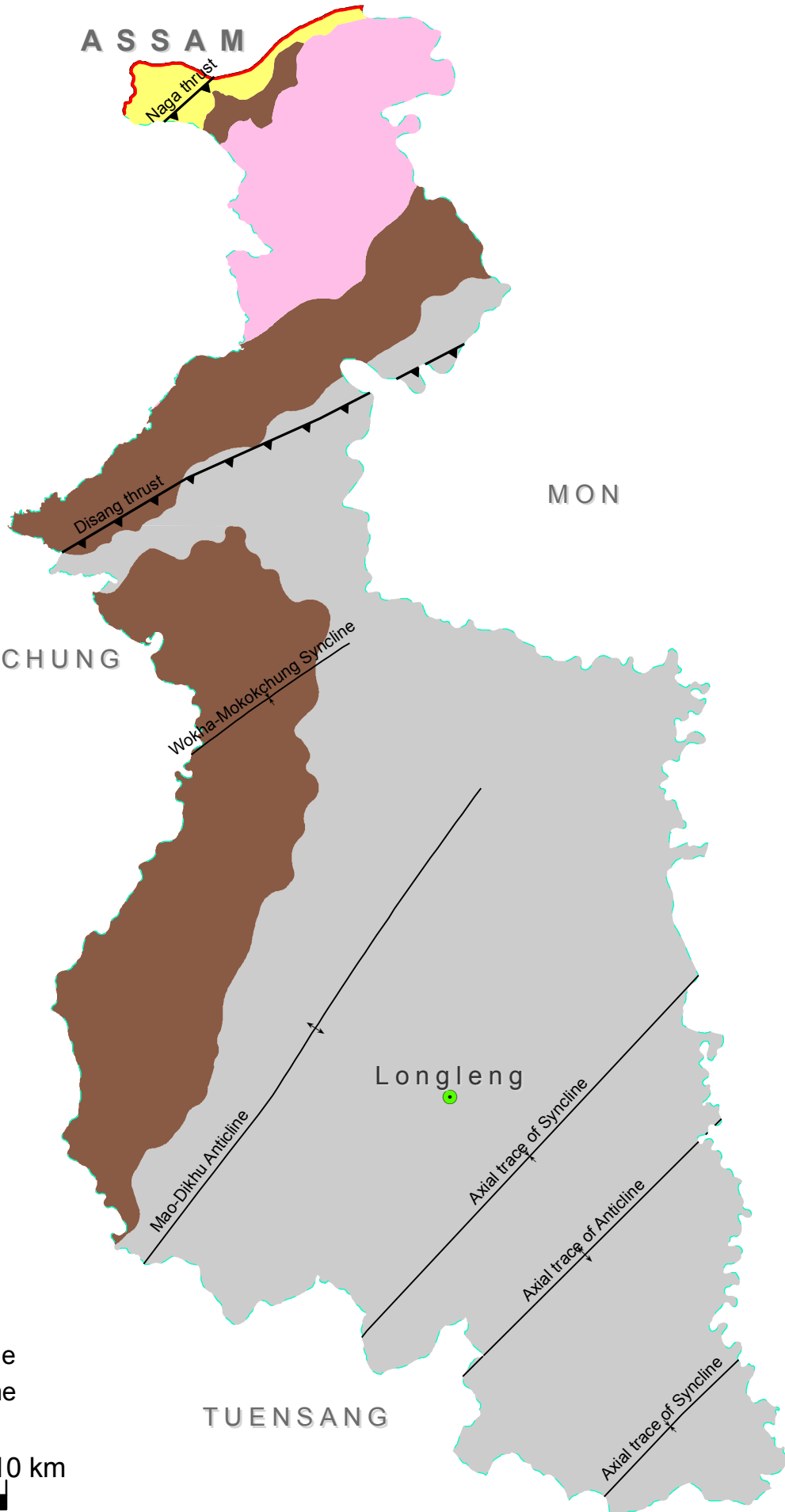
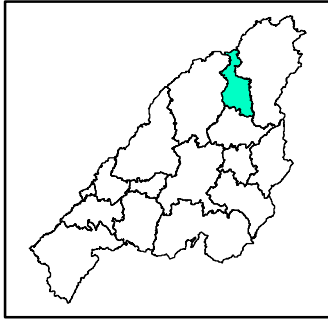
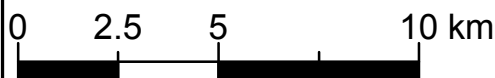


GEOLOGICAL MAP LONGLENG DISTRICT, NAGALAND



Legend

- District HQs
- State boundary
- ⬢ District boundary
- Litho-Stratigraphic Units**
- Quaternary Group
- Tipam Group
- Barail Group
- Disang Group
- Thrust
- Axial trace of Anticline
- Axial trace of Syncline



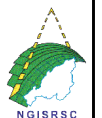
Dataset: NGISRSC base layers (2022), Geological map (GSI, 2011)
 Coordinate System: WGS 1984 UTM Zone 46N

Prepared by: Nagaland GIS & Remote Sensing Centre
 Planning & Co-ordination Department, Govt. of Nagaland

94°45'0"E

26°45'0"N

26°30'0"N



"The boundaries of Nagaland as shown on this map are subject to revision as provided in the 1960 Delhi Agreement"

"This map is without prejudice to the claims of Nagaland for re-drawing the Assam-Nagaland boundary on the basis of historical and traditional factor"