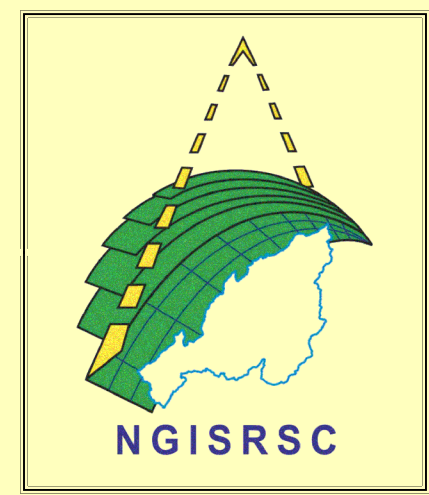
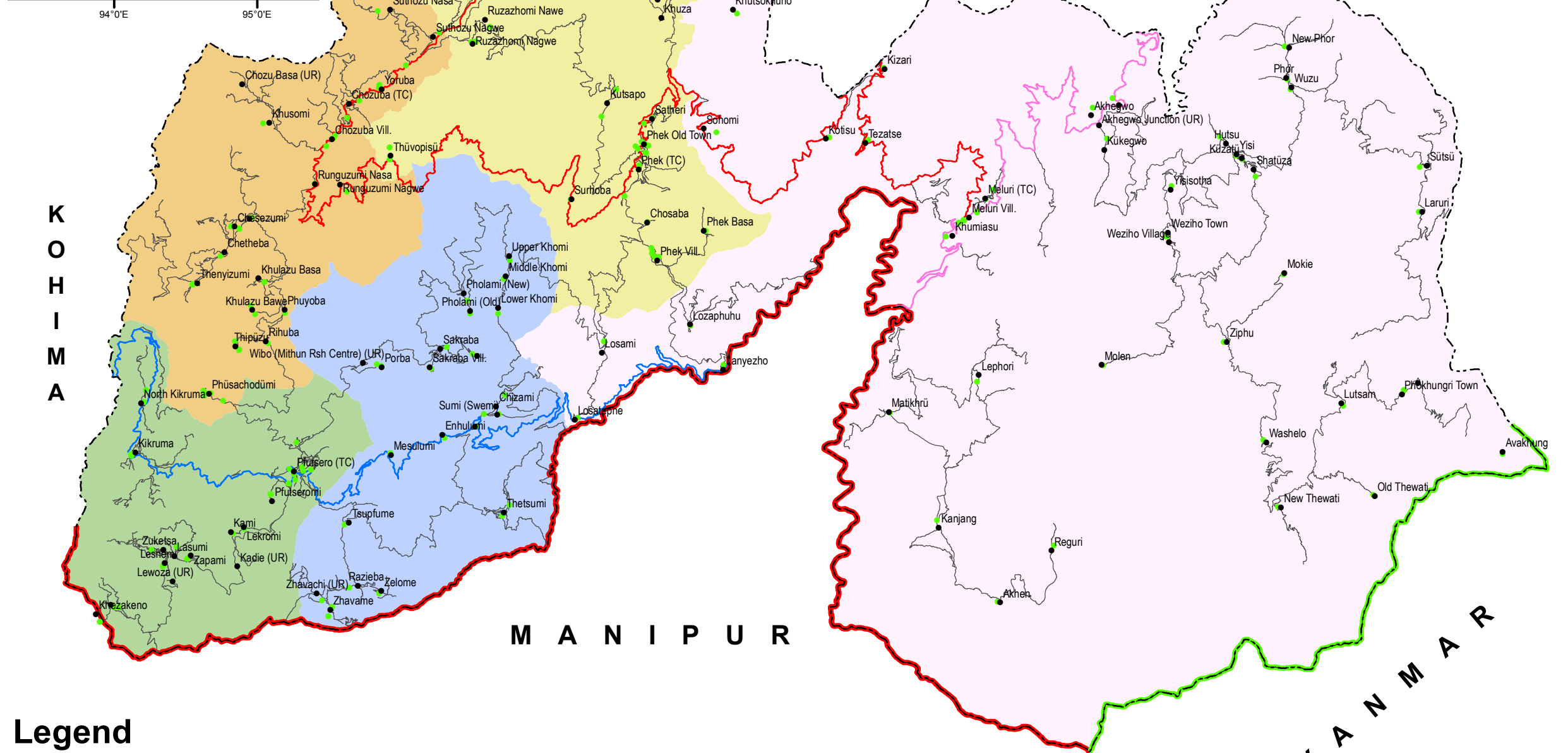
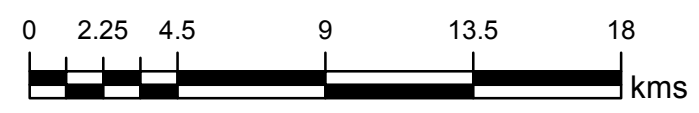


ELECTION GIS PHEK DISTRICT NAGALAND



Legend

- Village/ Town
- Polling Stations
- 16-Pfutsero A/C
- 17-Chizami A/C
- 18-Chazouba A/C
- 19-Phek A/C
- 20-Meluri A/C
- District
- National Highway 202
- National Highway 29
- National Highway 702A
- Roads
- State Boundary
- International Boundary



PREPARED BY
Nagaland GIS and Remote Sensing Centre
Planning & Co-ordination Department
Government of Nagaland (2018)

"The boundaries of Nagaland as shown on this map are subject to revision as provided in the 1960 Delhi Agreement"