




MANIPUR

94°0'E 95°0'E

27°0'N
26°0'N

MYANMAR

D I M A P U R

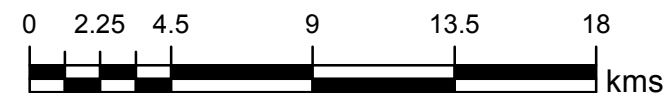
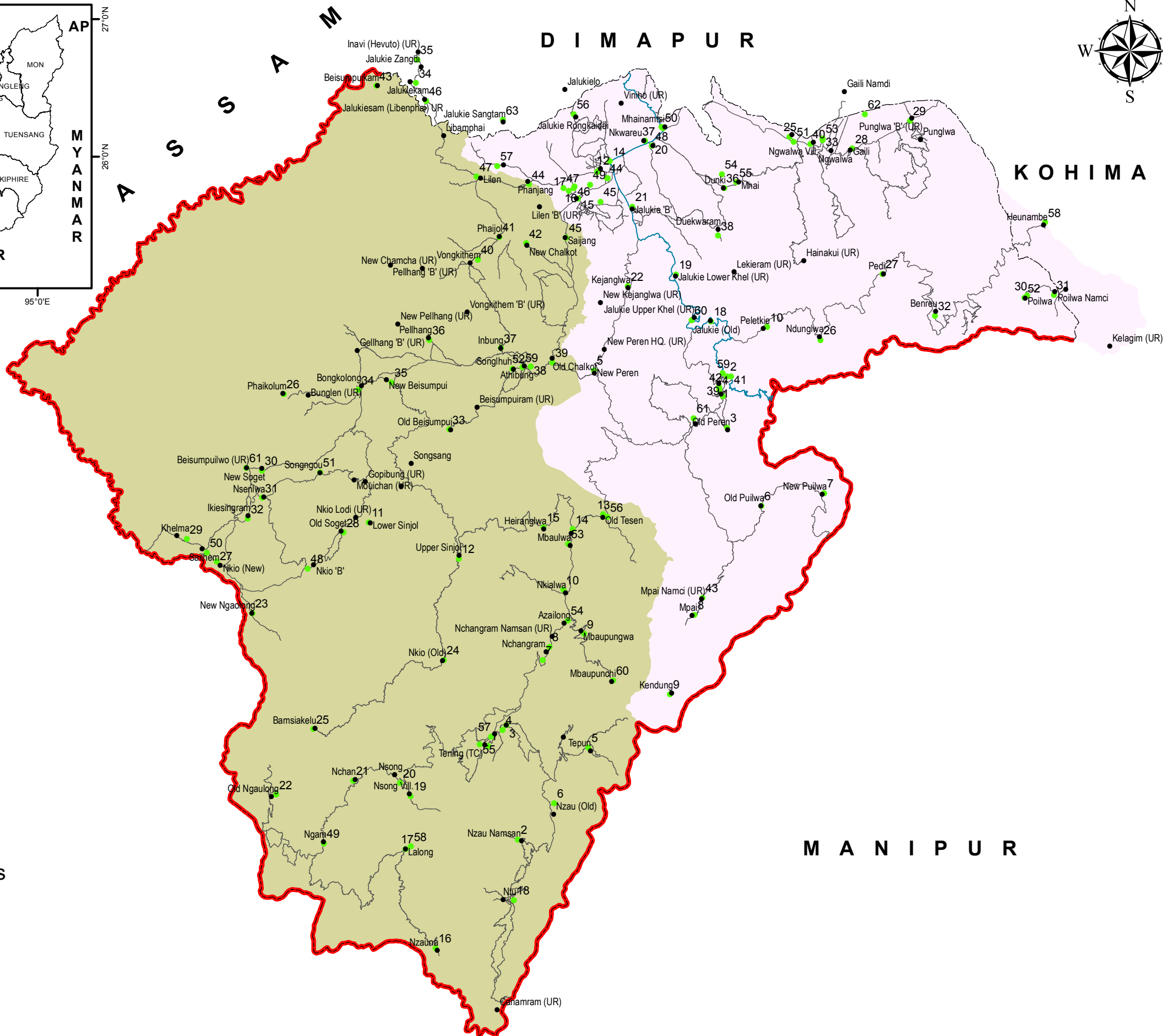


K O H I M A

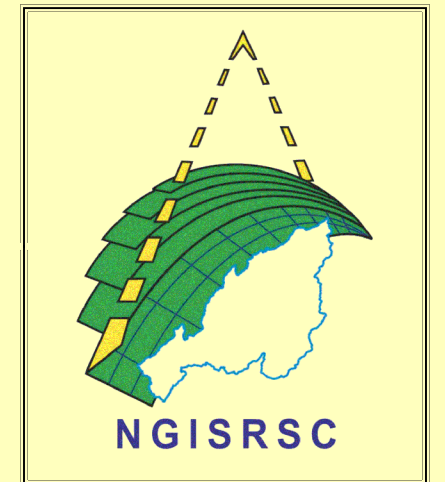
M A N I P U R

Legend

- Village/ Town
- Polling Stations
- 6-Tenning A/C
- 7-Peren A/C
- NH 129 A
- Roads
- District
- State Boundary



ELECTION GIS PEREN DISTRICT NAGALAND



NGISRSC

PREPARED BY
Nagaland GIS and Remote Sensing Centre
Planning & Co-ordination Department
Government of Nagaland (2018)

"The boundaries of Nagaland as shown on this map are subject to revision as provided in the 1960 Delhi Agreement"
"This map is without prejudice to the claims of Nagaland for re-drawing the Assam-Nagaland boundary on the basis of historical and traditional factor"