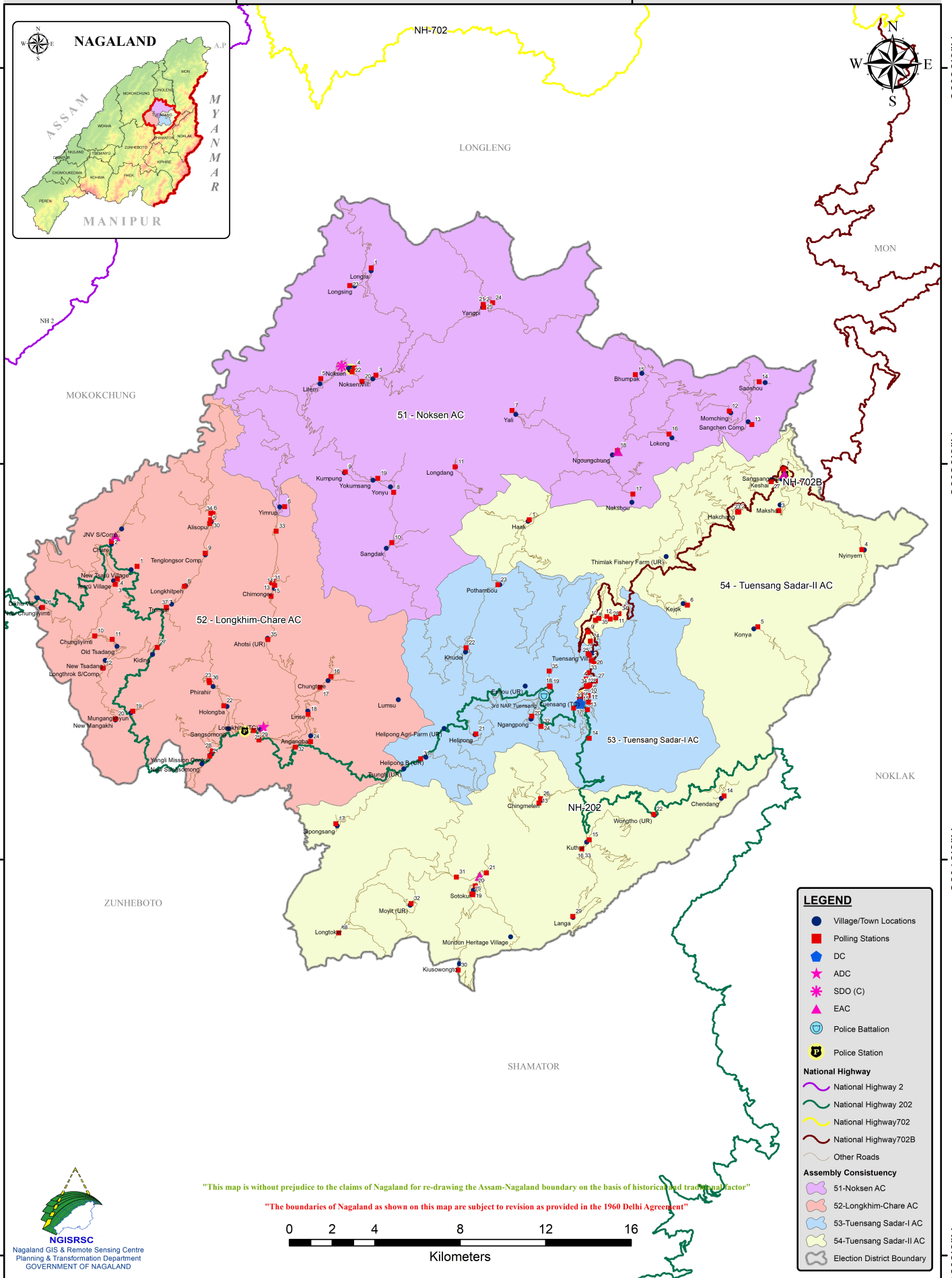
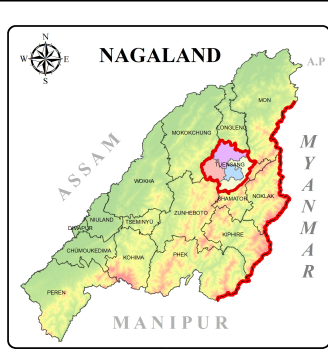


TUENSANG ELECTION DISTRICT MAP



LEGEND

- Village/Town Locations
- Polling Stations
- ◆ DC
- ★ ADC
- ✱ SDO (C)
- ▲ EAC
- ⊙ Police Battalion
- Ⓜ Police Station

National Highway


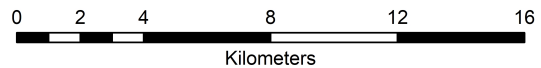
- National Highway 2
- National Highway 202
- National Highway 702
- National Highway 702B
- Other Roads

Assembly Constituency

- 51-Noksen AC
- 52-Longkhim-Chare AC
- 53-Tuensang Sadar-I AC
- 54-Tuensang Sadar-II AC
- Election District Boundary

"This map is without prejudice to the claims of Nagaland for re-drawing the Assam-Nagaland boundary on the basis of historical and traditional factor"

"The boundaries of Nagaland as shown on this map are subject to revision as provided in the 1960 Delhi Agreement"



94°40'0"E

94°50'0"E

26°30'0"N
26°20'0"N
26°10'0"N
26°0'0"N