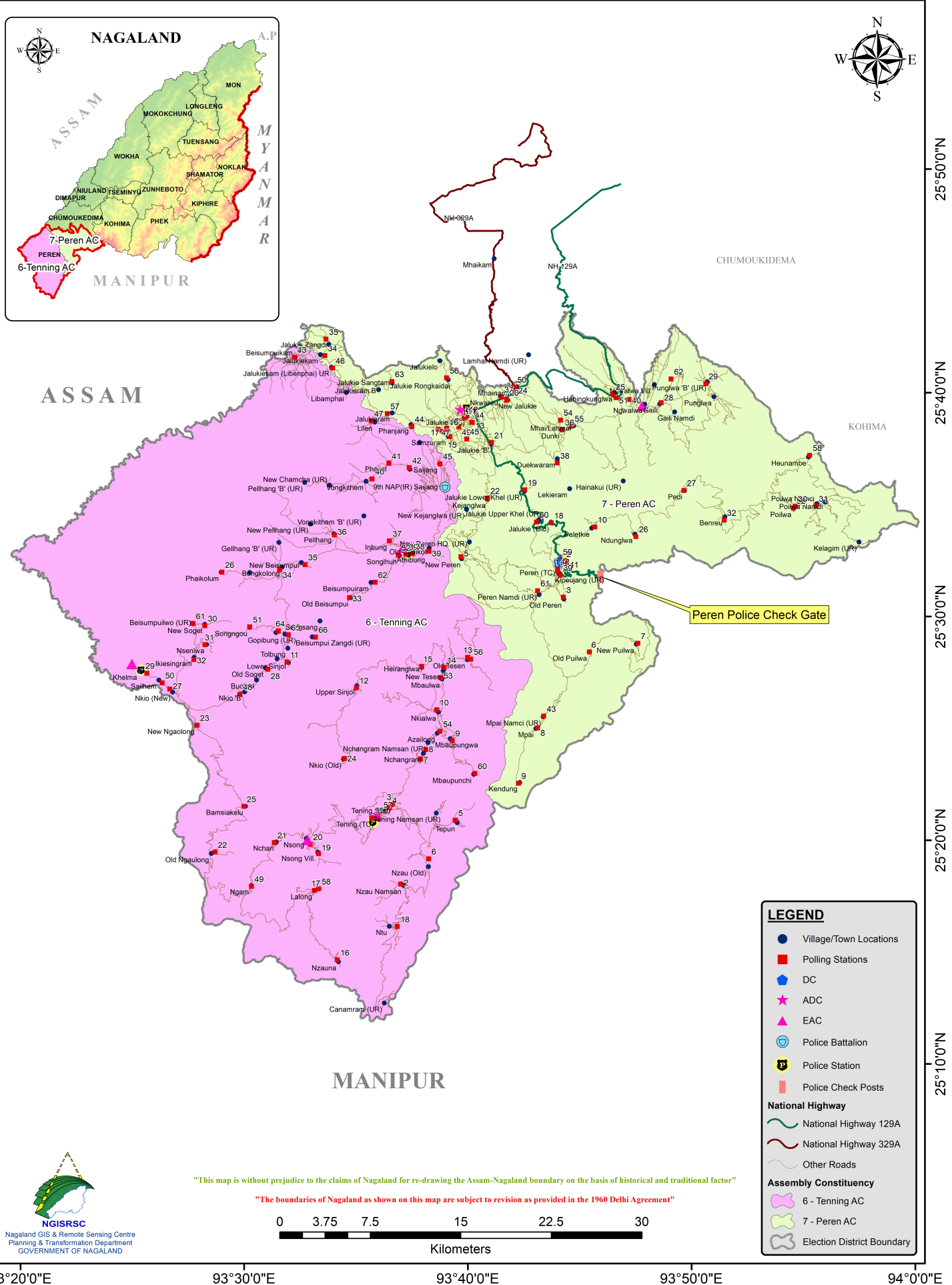
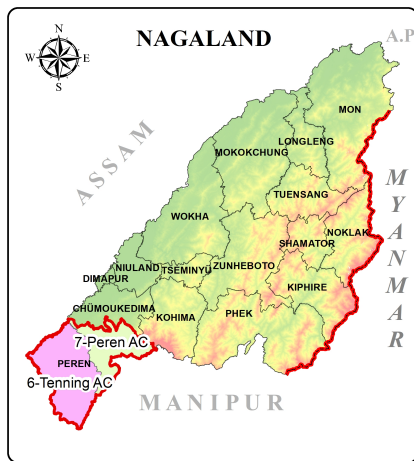


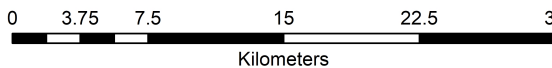
PEREN ELECTION DISTRICT MAP



LEGEND	
	Village/Town Locations
	Polling Stations
	DC
	ADC
	EAC
	Police Battalion
	Police Station
	Police Check Posts
National Highway	
	National Highway 129A
	National Highway 329A
	Other Roads
Assembly Constituency	
	6 - Tenning AC
	7 - Peren AC
	Election District Boundary

"This map is without prejudice to the claims of Nagaland for re-drawing the Assam-Nagaland boundary on the basis of historical and traditional factor"

"The boundaries of Nagaland as shown on this map are subject to revision as provided in the 1960 Delhi Agreement"



93°20'0"E 93°30'0"E 93°40'0"E 93°50'0"E 94°0'0"E

25°50'0"N 25°40'0"N 25°30'0"N 25°20'0"N 25°10'0"N