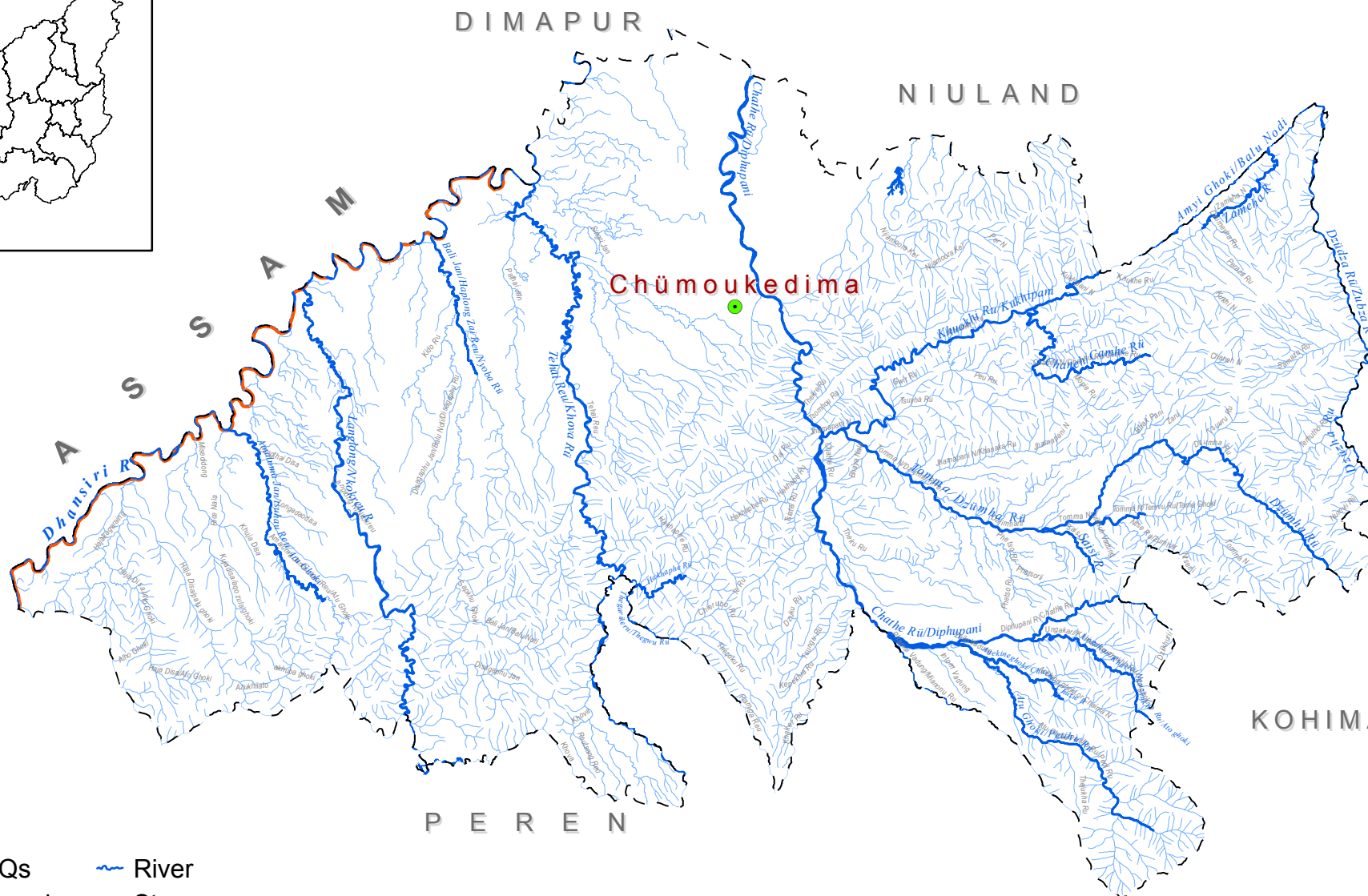
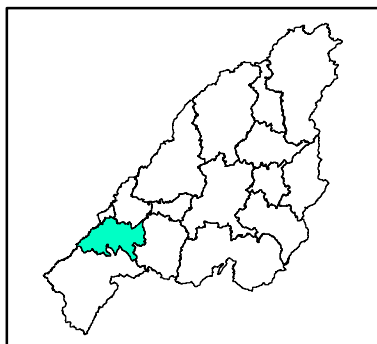


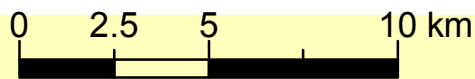
DRAINAGE MAP CHUMOUKEDIMA DISTRICT, NAGALAND



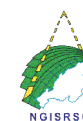
Legend

- District HQs
- River
- ⋈ District boundary
- Stream
- State boundary

Dataset: NGISRSC base layers (2022), LISS-IV-2019, Sol Toposheet, Village Resource Mapping
Coordinate System: WGS 1984 UTM Zone 46N



Prepared by: Nagaland GIS & Remote Sensing Centre
Planning & Co-ordination Department, Govt. of Nagaland



93°30'0"E 93°40'0"E 93°50'0"E 94°0'0"E

"The boundaries of Nagaland as shown on this map are subject to revision as provided in the 1960 Delhi Agreement"
"This map is without prejudice to the claims of Nagaland for re-drawing the Assam-Nagaland boundary on the basis of historical and traditional factor"

25°50'0"N

25°40'0"N