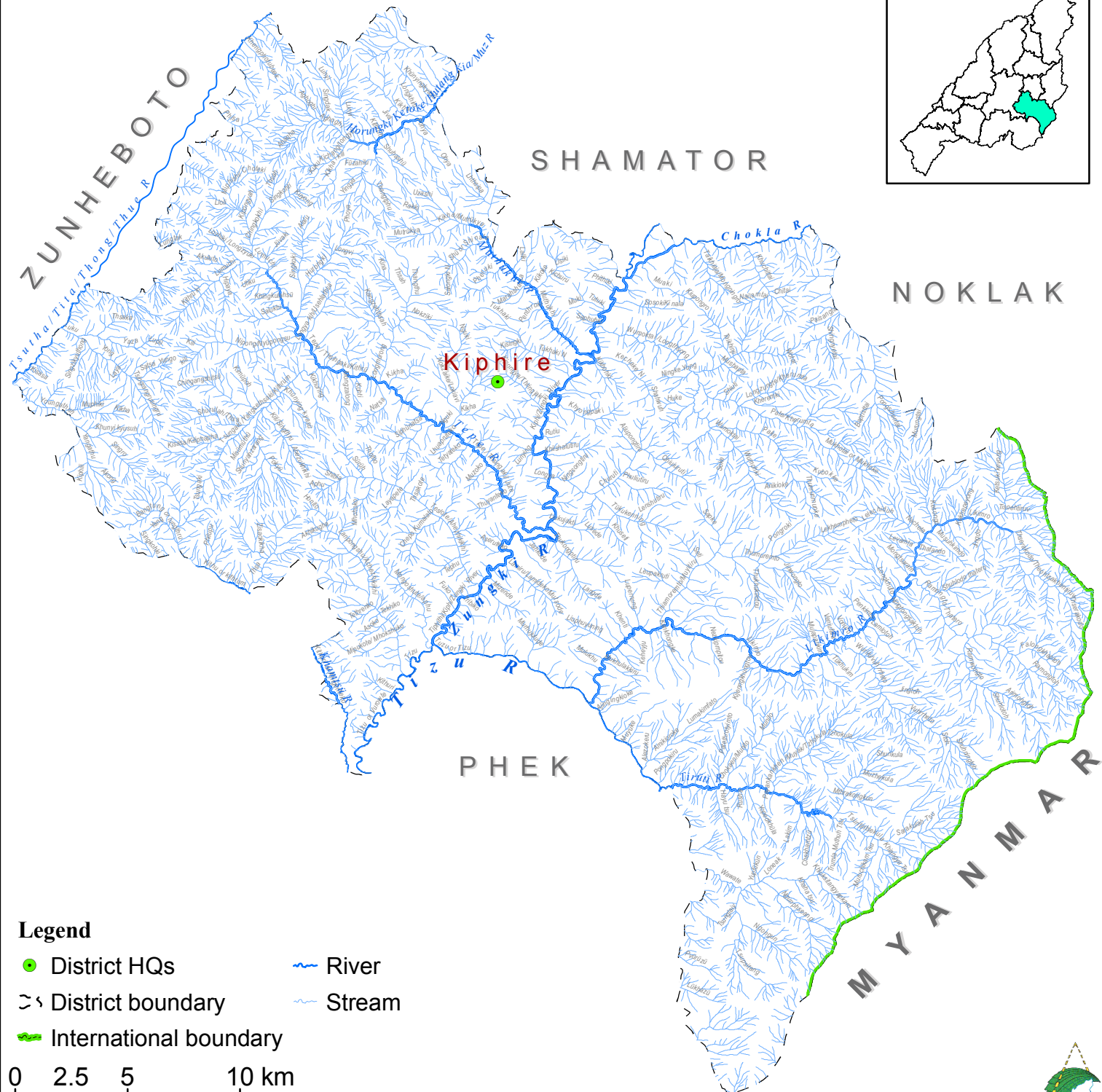
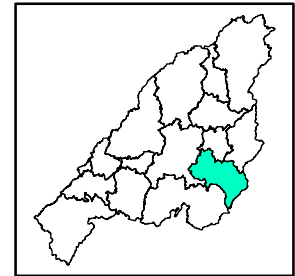
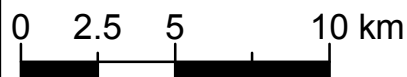


DRAINAGE MAP KIPHIRE DISTRICT, NAGALAND



Legend

- District HQs
- River
- District boundary
- Stream
- International boundary



Dataset: NGISRSC base layers (2022), LISS-IV-2019, Sol Toposheet, Village Resource Mapping
Coordinate System: WGS 1984 UTM Zone 46N

Prepared by: Nagaland GIS & Remote Sensing Centre
Planning & Co-ordination Department, Govt. of Nagaland



94°45'0"E

95°0'0"E

"The boundaries of Nagaland as shown on this map are subject to revision as provided in the 1960 Delhi Agreement"

26°0'0"N

25°45'0"N