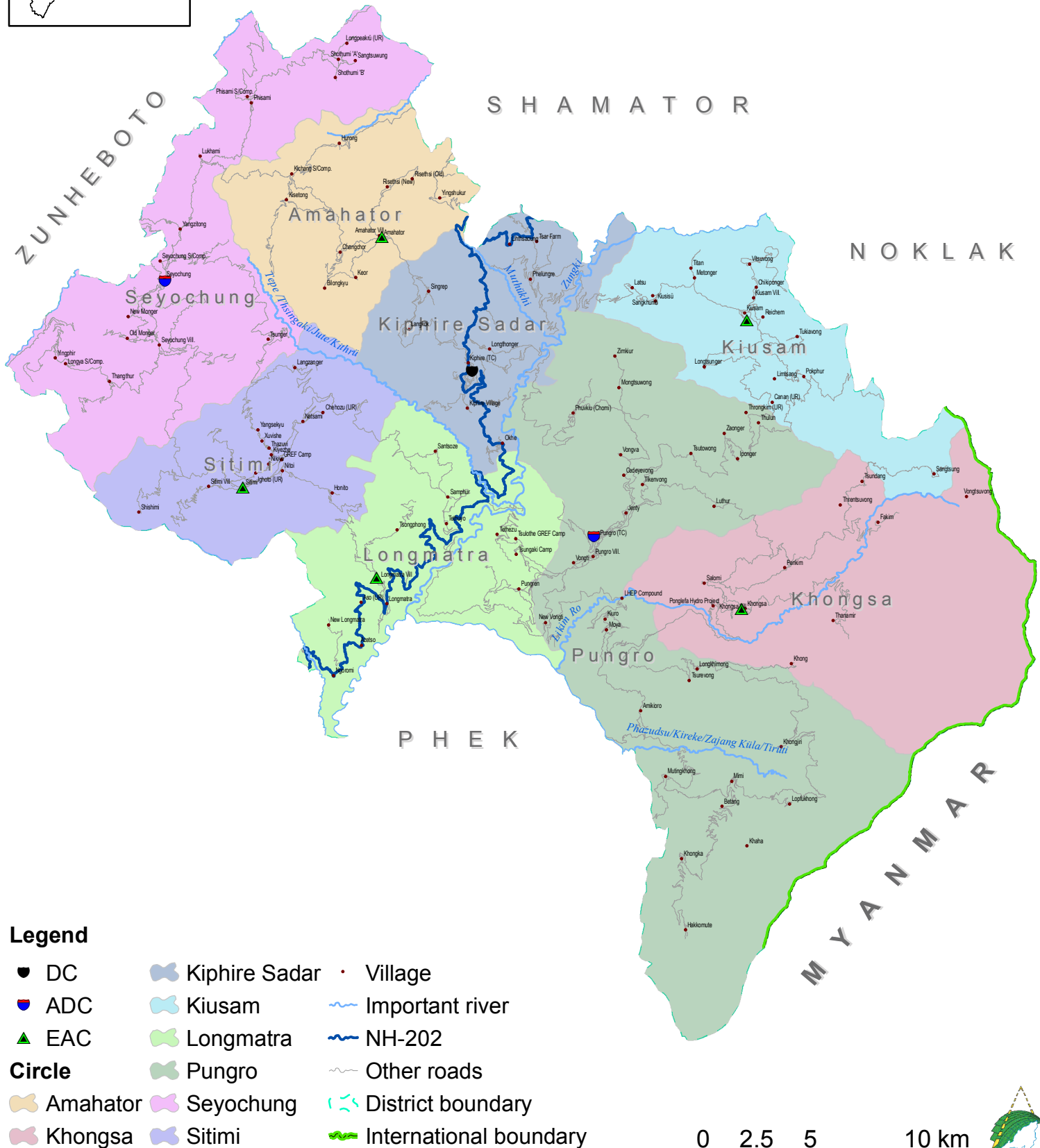
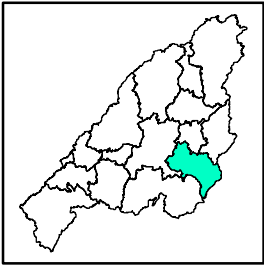


ADMINISTRATIVE CIRCLE MAP KIPHIRE DISTRICT, NAGALAND

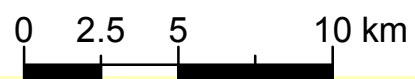


26°00"N

25°45'0"N

Legend

- DC
- ADC
- ▲ EAC
- Circle**
- Amahator
- Khongsa
- Kiphire Sadar
- Kiusam
- Longmatra
- Pungro
- Seyochung
- Sitimi
- Village
- Important river
- NH-202
- Other roads
- District boundary
- International boundary



Dataset: NGISRSC base layers (2022),
Road data: PWD (R&B), PWD (NH) & Transport department,
Coordinate System: WGS 1984 UTM Zone 46N

Prepared by: Nagaland GIS & Remote Sensing Centre
Planning & Co-ordination Department, Govt. of Nagaland

94°45'0"E

95°0'0"E

"The boundaries of Nagaland as shown on this map are subject to revision as provided in the 1960 Delhi Agreement"